

*Final  
Maryland National Road Historic Context*



**GRAY & PAPE**  
INC.  
CULTURAL RESOURCES CONSULTANTS

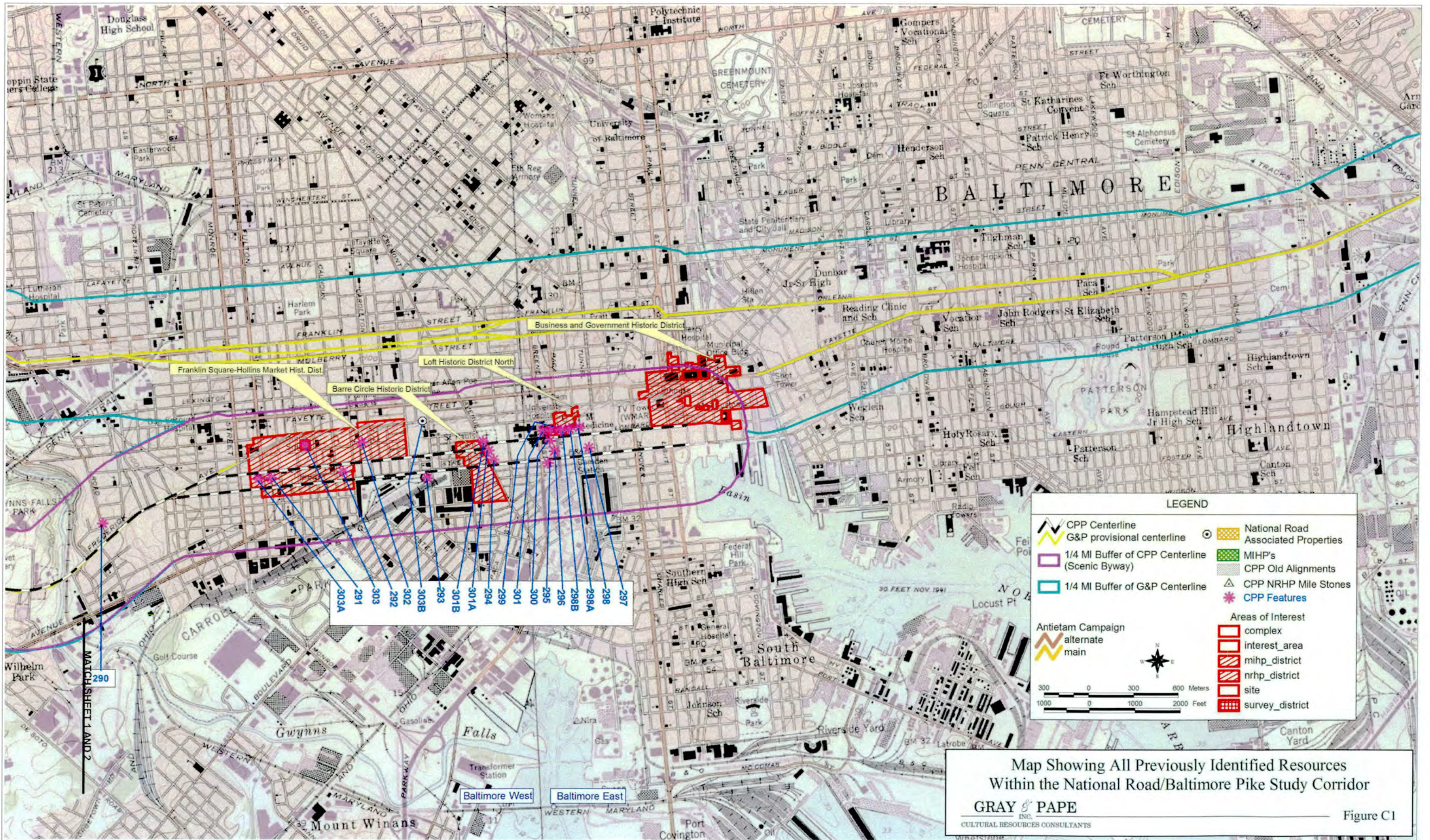
SEPTEMBER 7, 2005

*Volume III  
Appendix C*

**PREPARED FOR:**  
Maryland Historical Trust  
Division of Historical and  
Cultural Programs  
Department of Housing and  
Community Development  
100 Community Place, Room 3.115  
Crownsville, Maryland 21032-2023

**PREPARED BY:**  
Gray & Pape, Inc.  
1318 Main Street  
Cincinnati, Ohio 45202

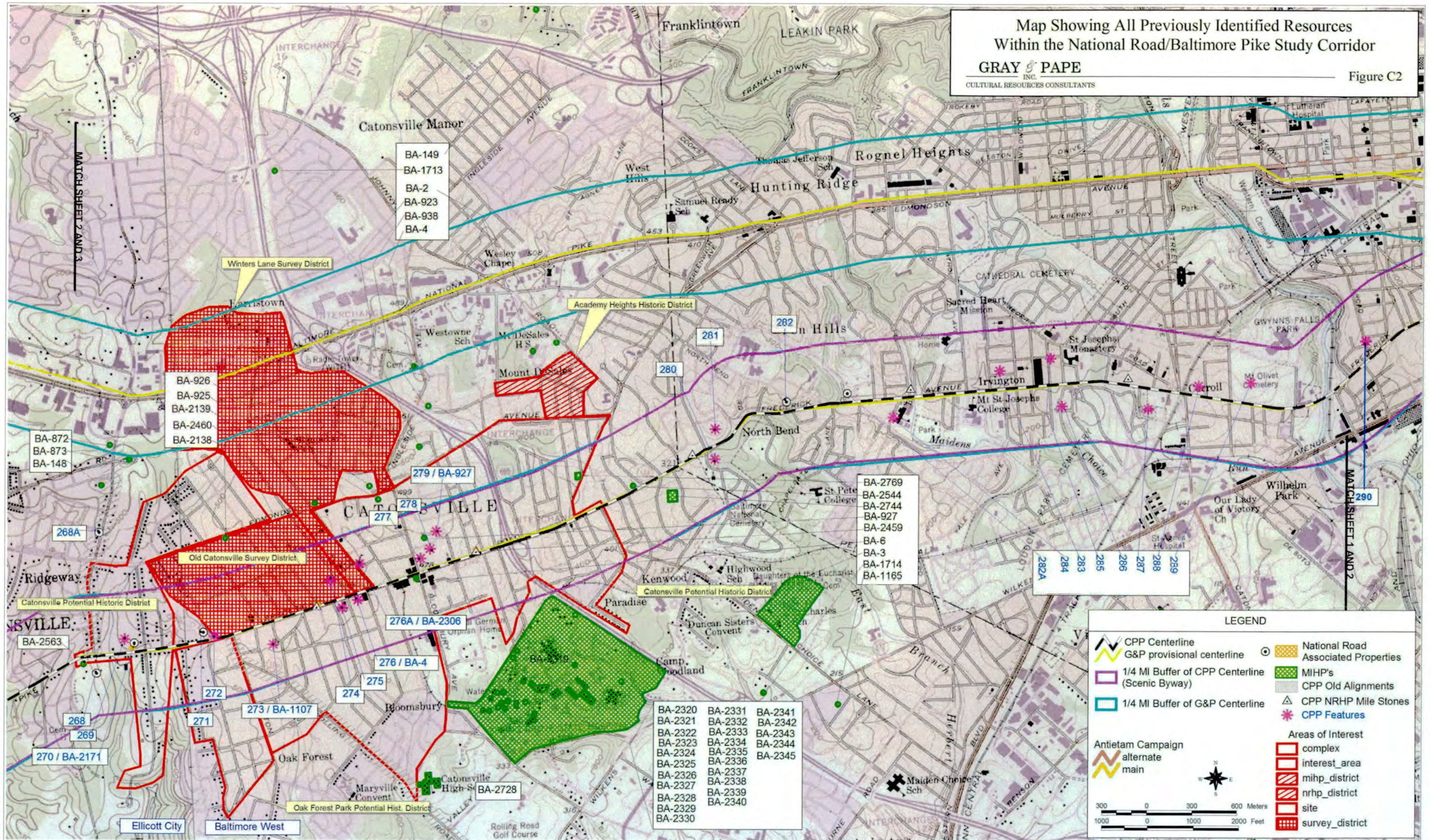




Map Showing All Previously Identified Resources  
Within the National Road/Baltimore Pike Study Corridor

GRAY & PAPE  
INC.  
CULTURAL RESOURCES CONSULTANTS

Figure C2

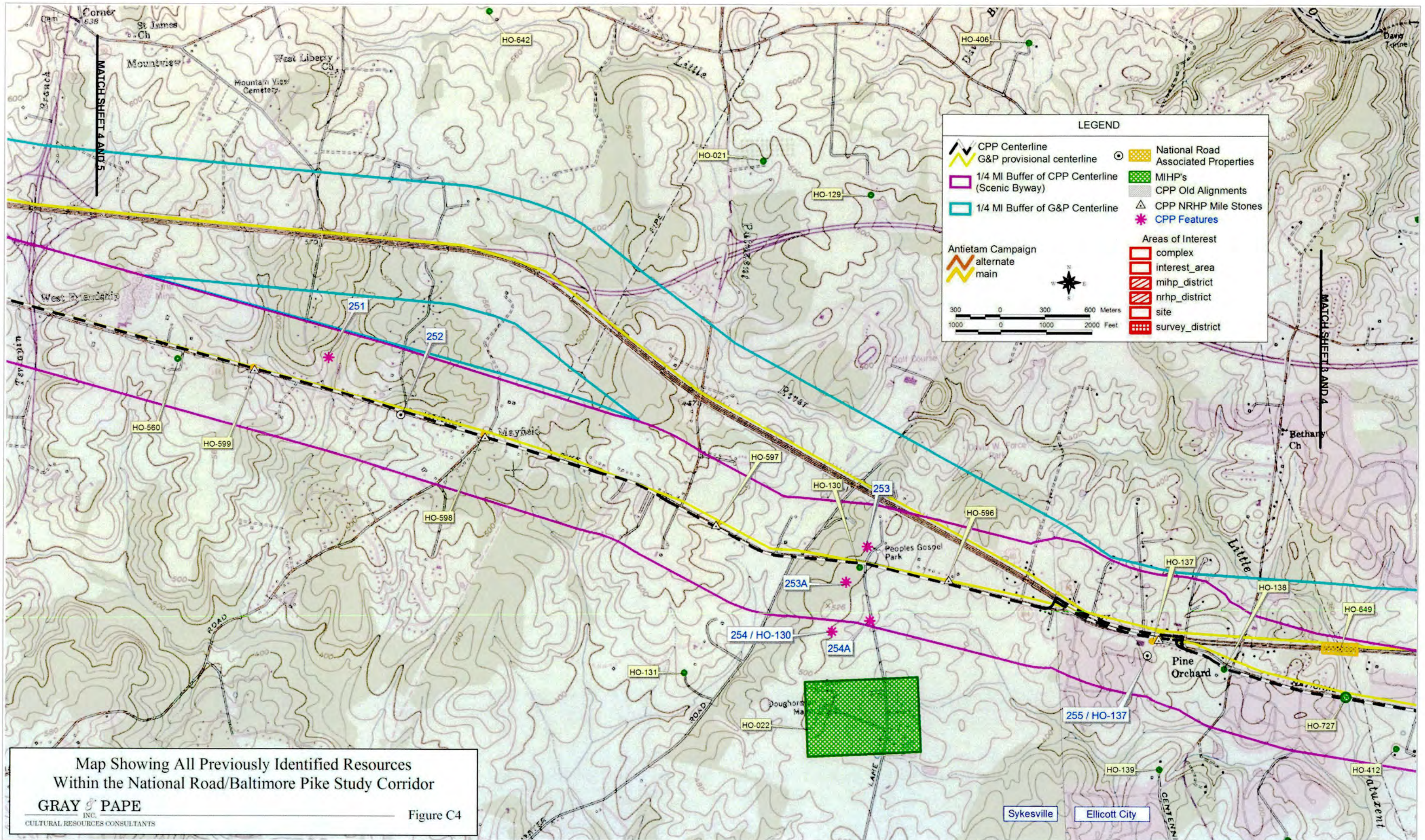


**LEGEND**

CPP Centerline	National Road Associated Properties
G&P provisional centerline	MIHP's
1/4 MI Buffer of CPP Centerline (Scenic Byway)	CPP Old Alignments
1/4 MI Buffer of G&P Centerline	CPP NRHP Mile Stones
Antietam Campaign alternate	CPP Features
Antietam Campaign main	<b>Areas of Interest</b>
complex	interest_area
mihp_district	nrhp_district
site	survey_district

Scale: 300 0 300 600 Meters  
1000 0 1000 2000 Feet

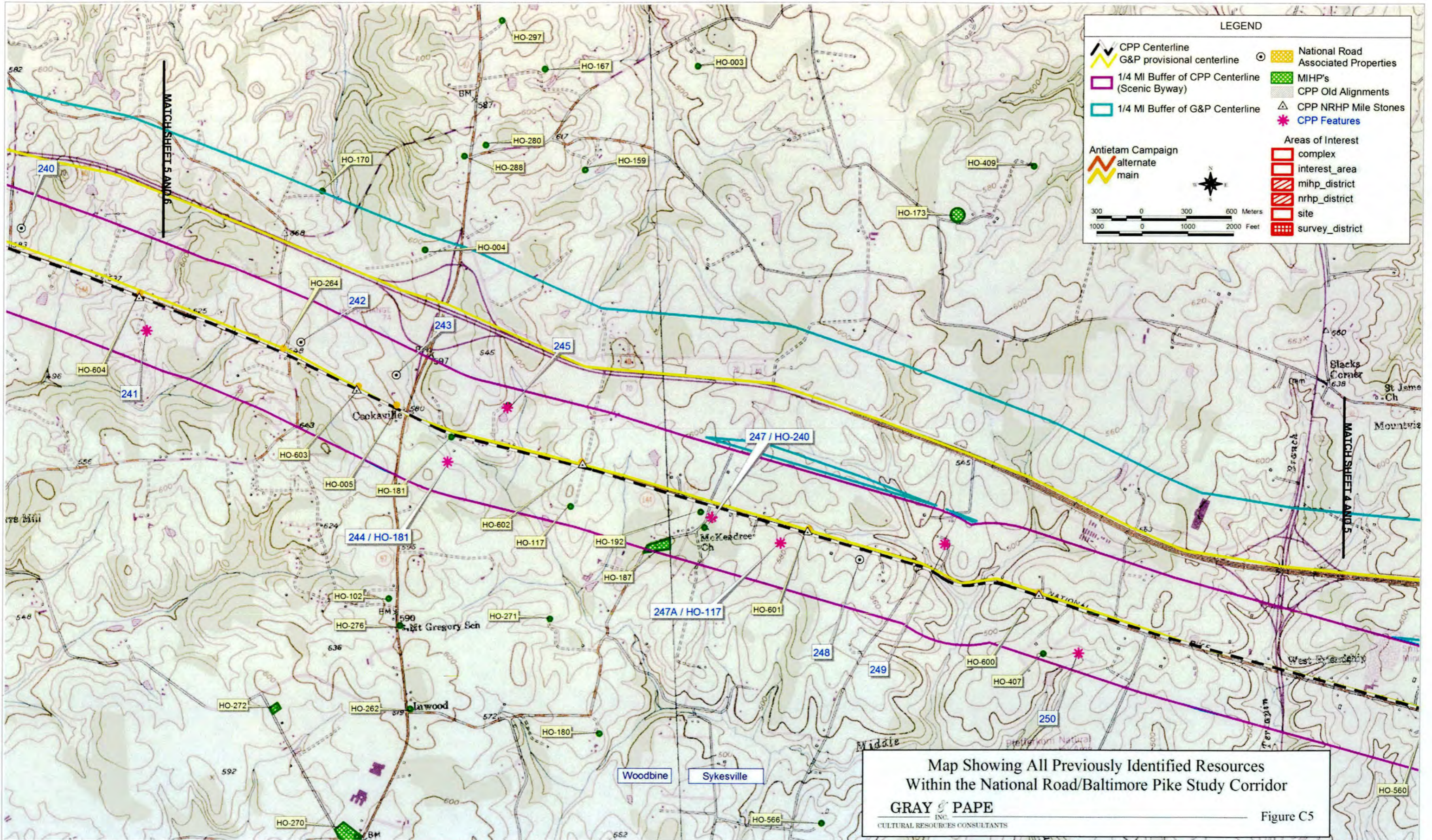


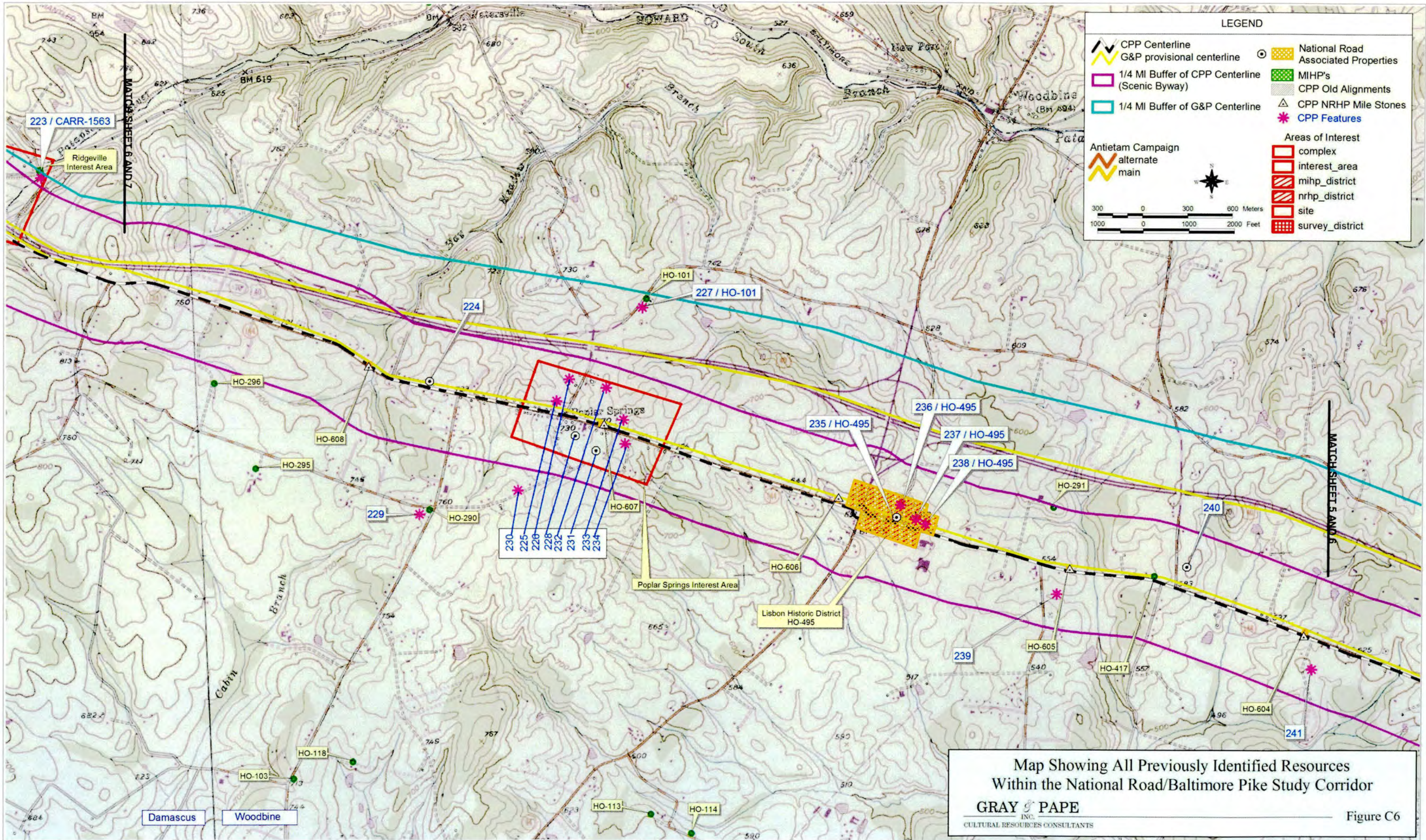


Map Showing All Previously Identified Resources Within the National Road/Baltimore Pike Study Corridor

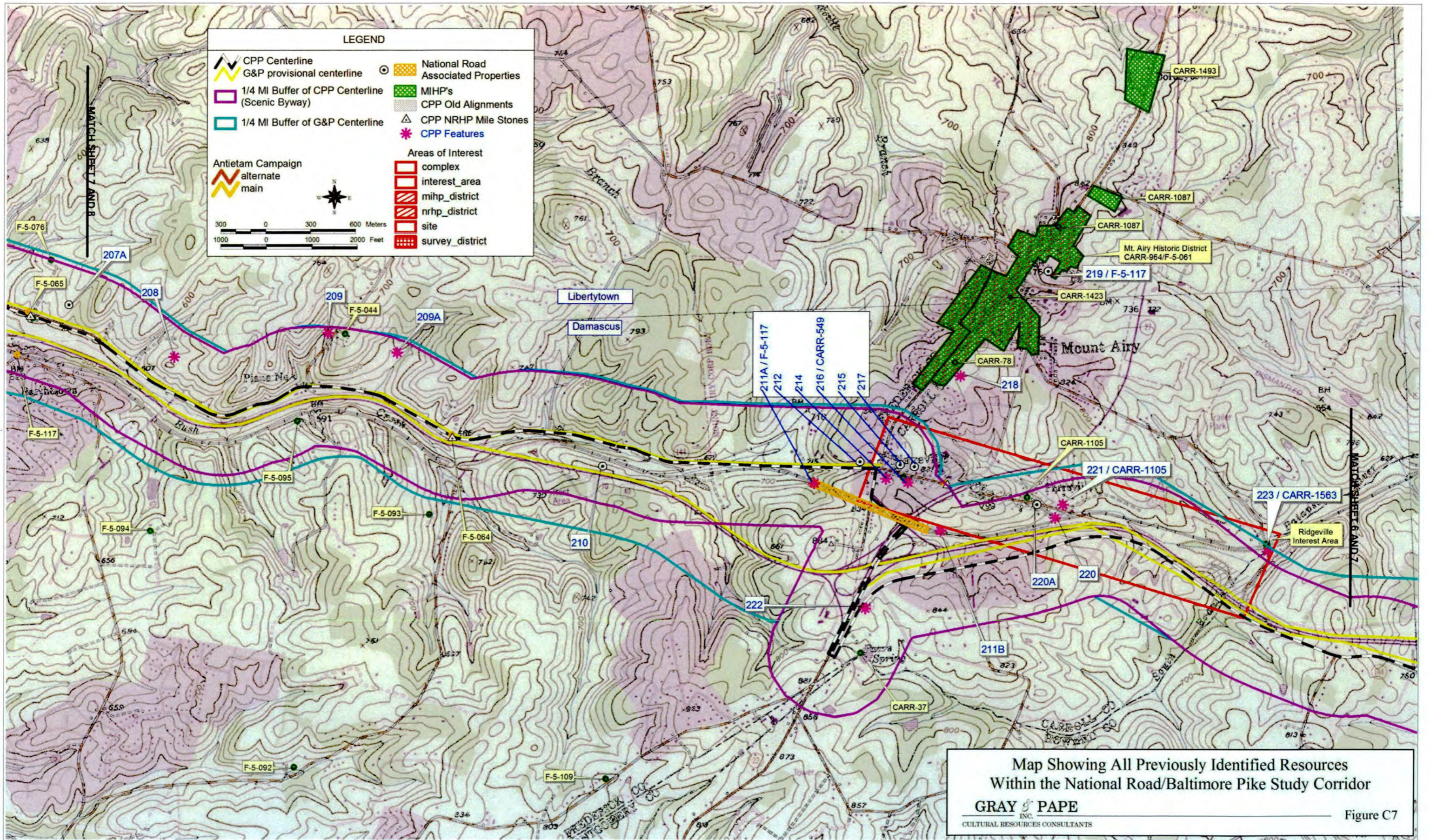
**GRAY & PAPE**  
INC.  
CULTURAL RESOURCES CONSULTANTS

Figure C4



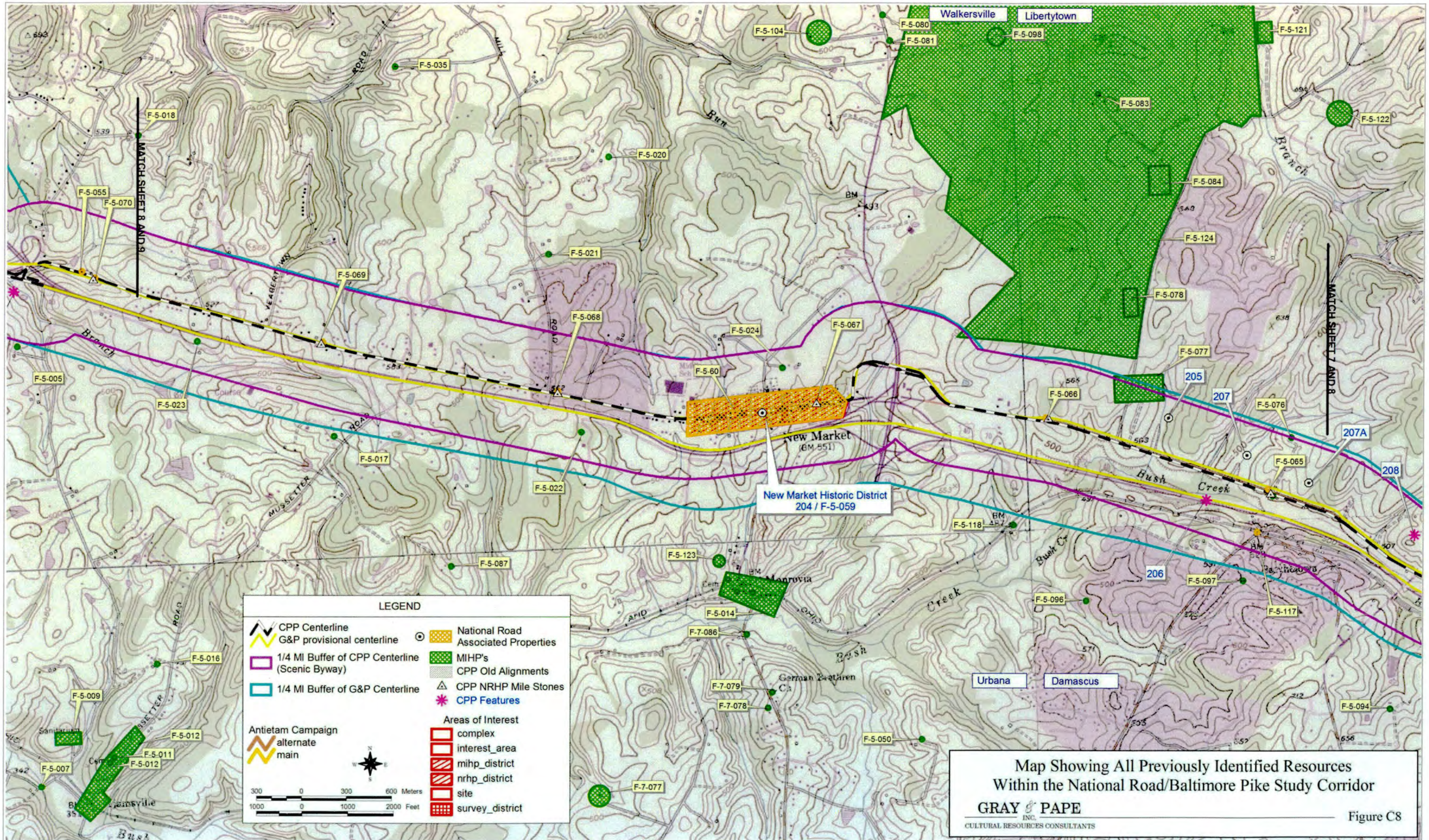


Map Showing All Previously Identified Resources Within the National Road/Baltimore Pike Study Corridor  
**GRAY & PAPE**  
 INC.  
 CULTURAL RESOURCES CONSULTANTS  
 Figure C6

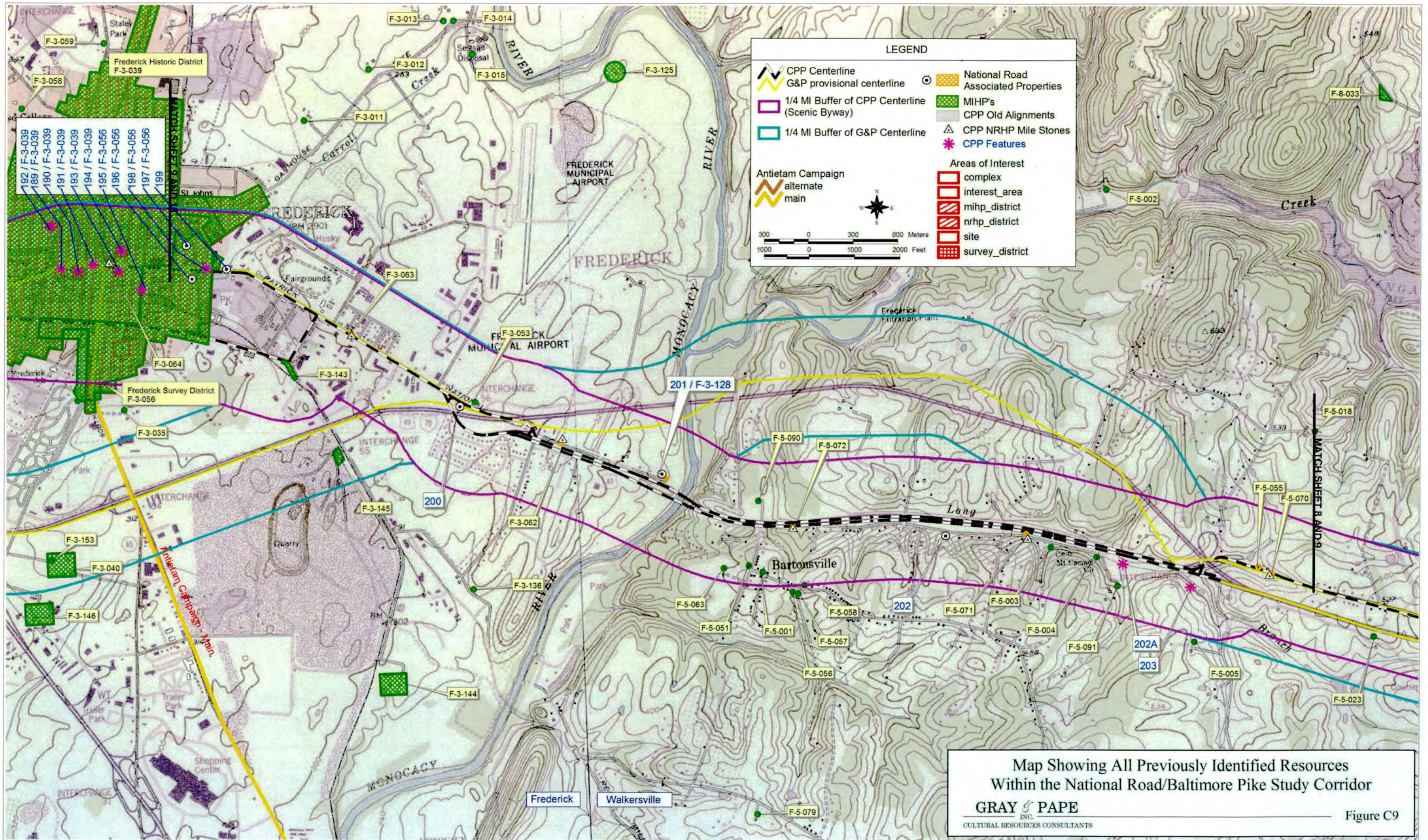


Map Showing All Previously Identified Resources Within the National Road/Baltimore Pike Study Corridor  
**GRAY & PAPE**  
 INC.  
 CULTURAL RESOURCES CONSULTANTS  
 Figure C7





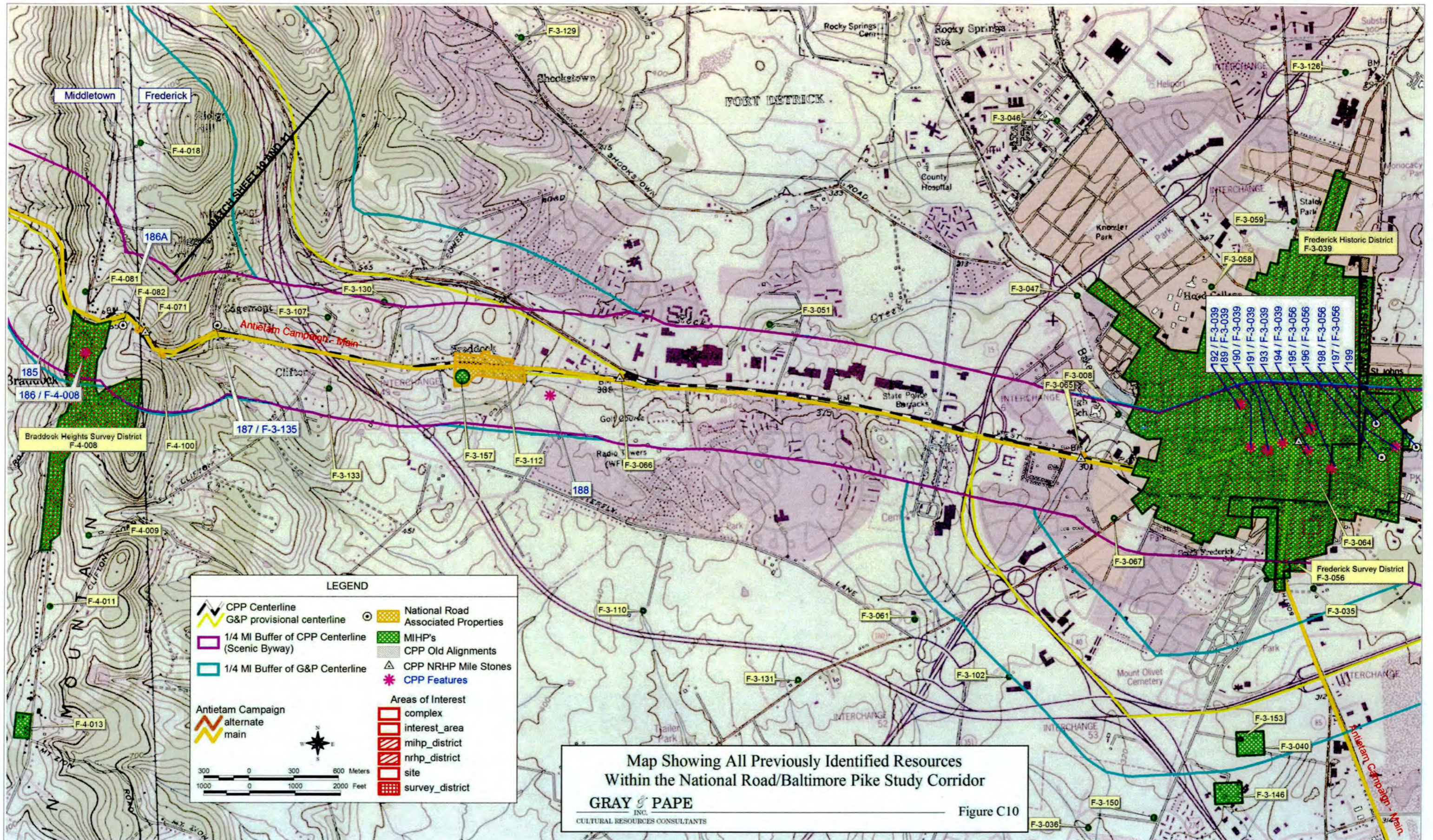
Map Showing All Previously Identified Resources Within the National Road/Baltimore Pike Study Corridor  
**GRAY & PAPE**  
 INC.  
 CULTURAL RESOURCES CONSULTANTS  
 Figure C8

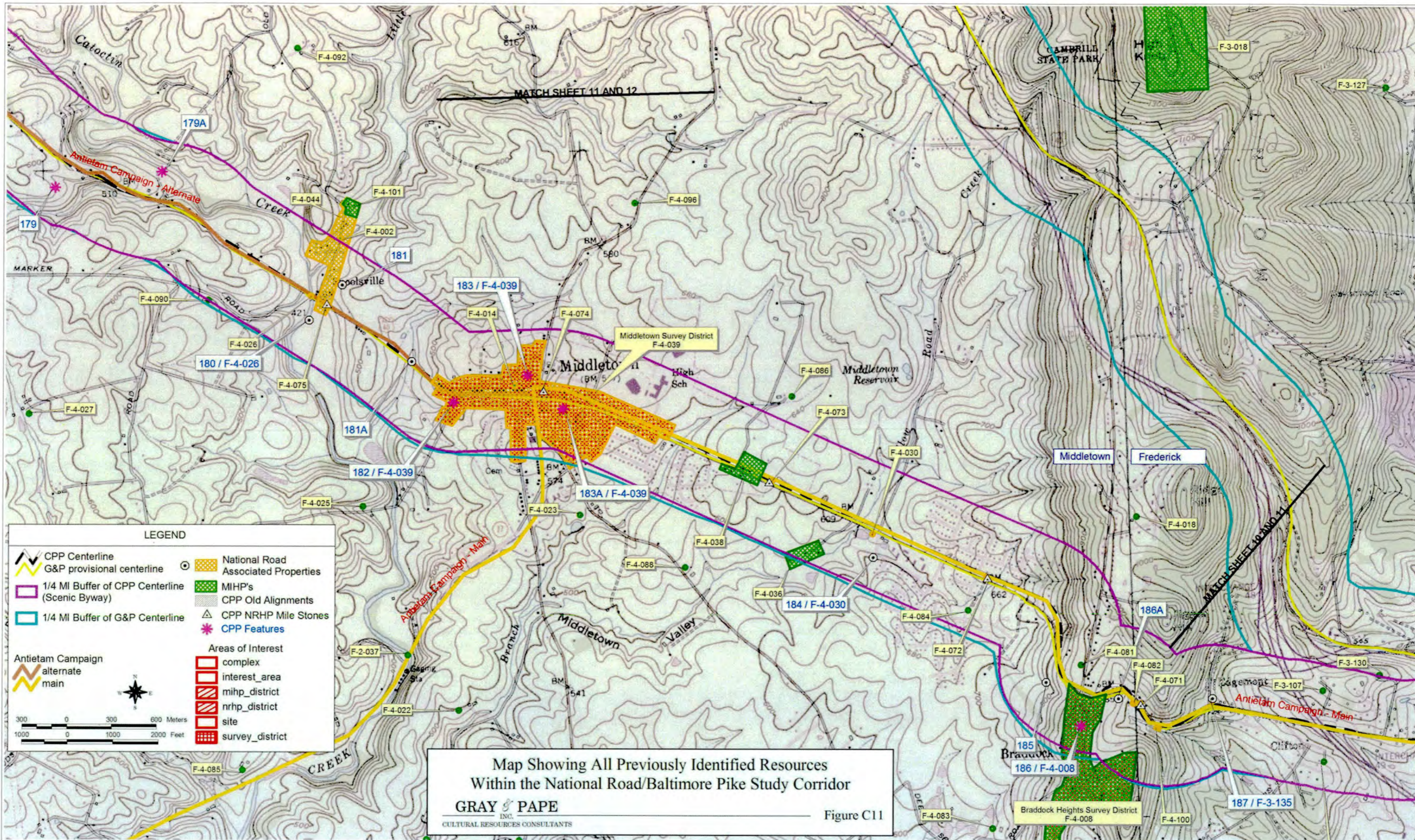


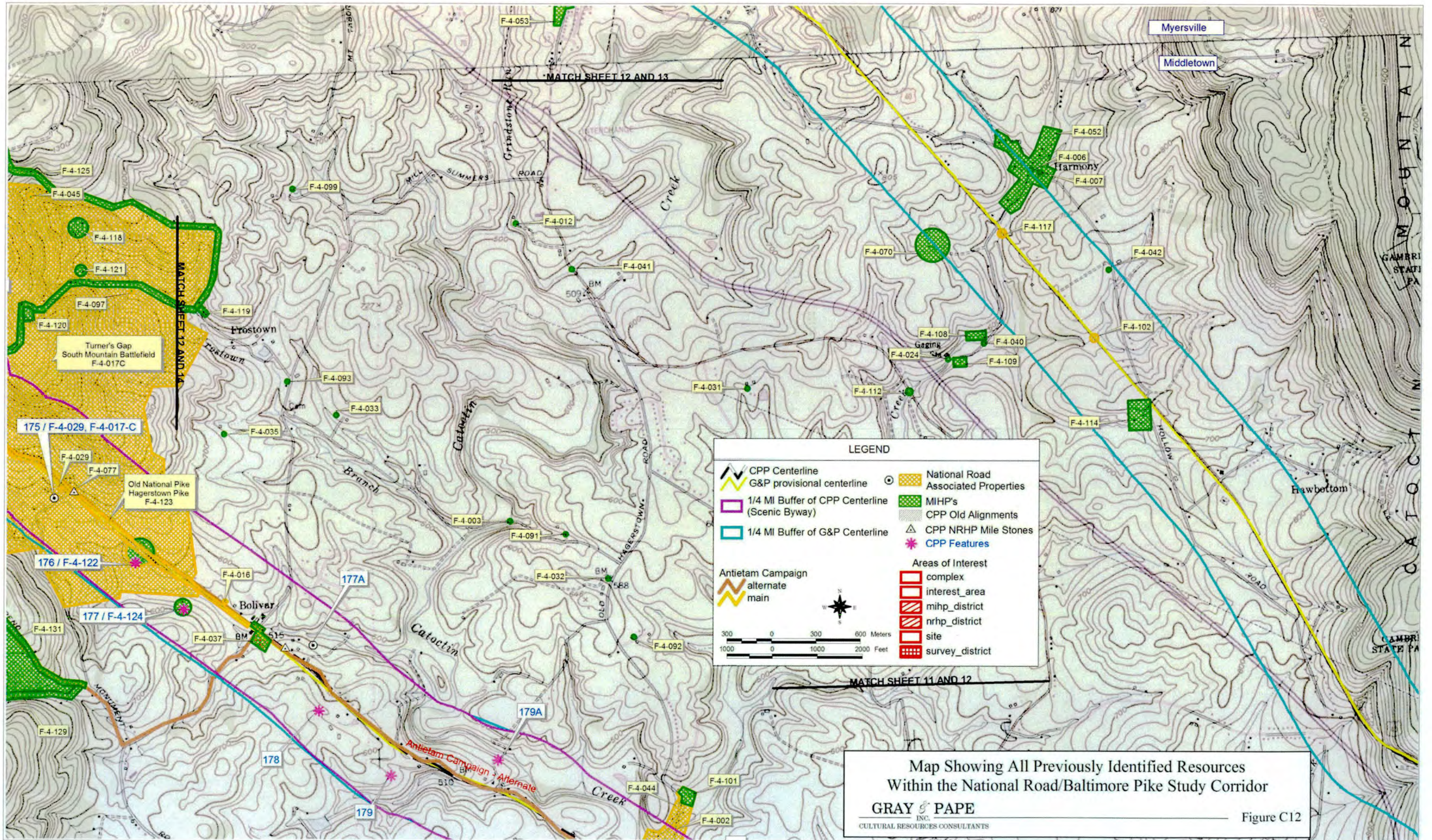
Map Showing All Previously Identified Resources  
 Within the National Road/Baltimore Pike Study Corridor

**GRAY & PAPE**  
 INC.  
 CULTURAL RESOURCES CONSULTANTS

Figure C9



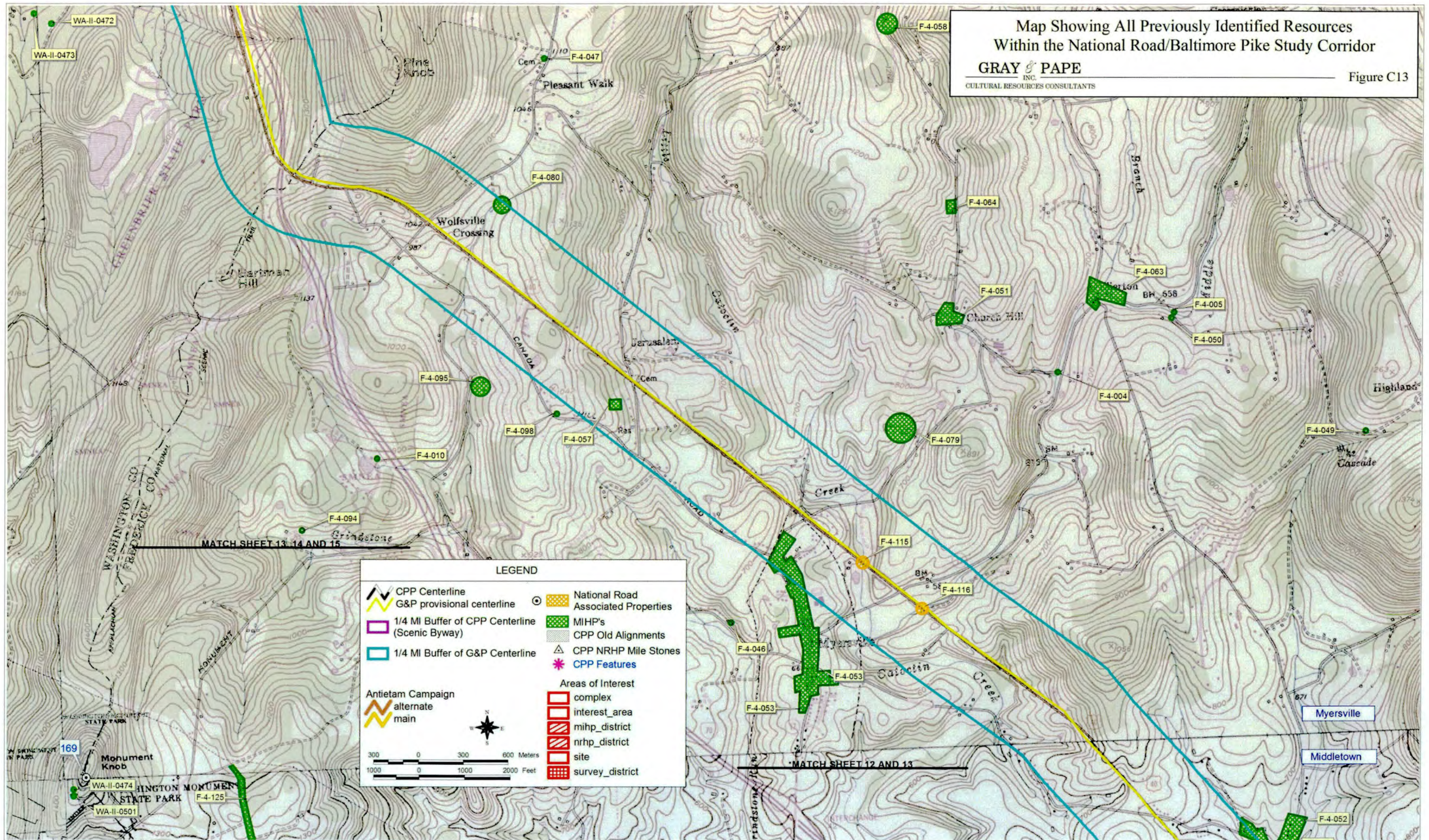




Map Showing All Previously Identified Resources  
Within the National Road/Baltimore Pike Study Corridor

GRAY & PAPE  
INC.  
CULTURAL RESOURCES CONSULTANTS

Figure C13



**LEGEND**

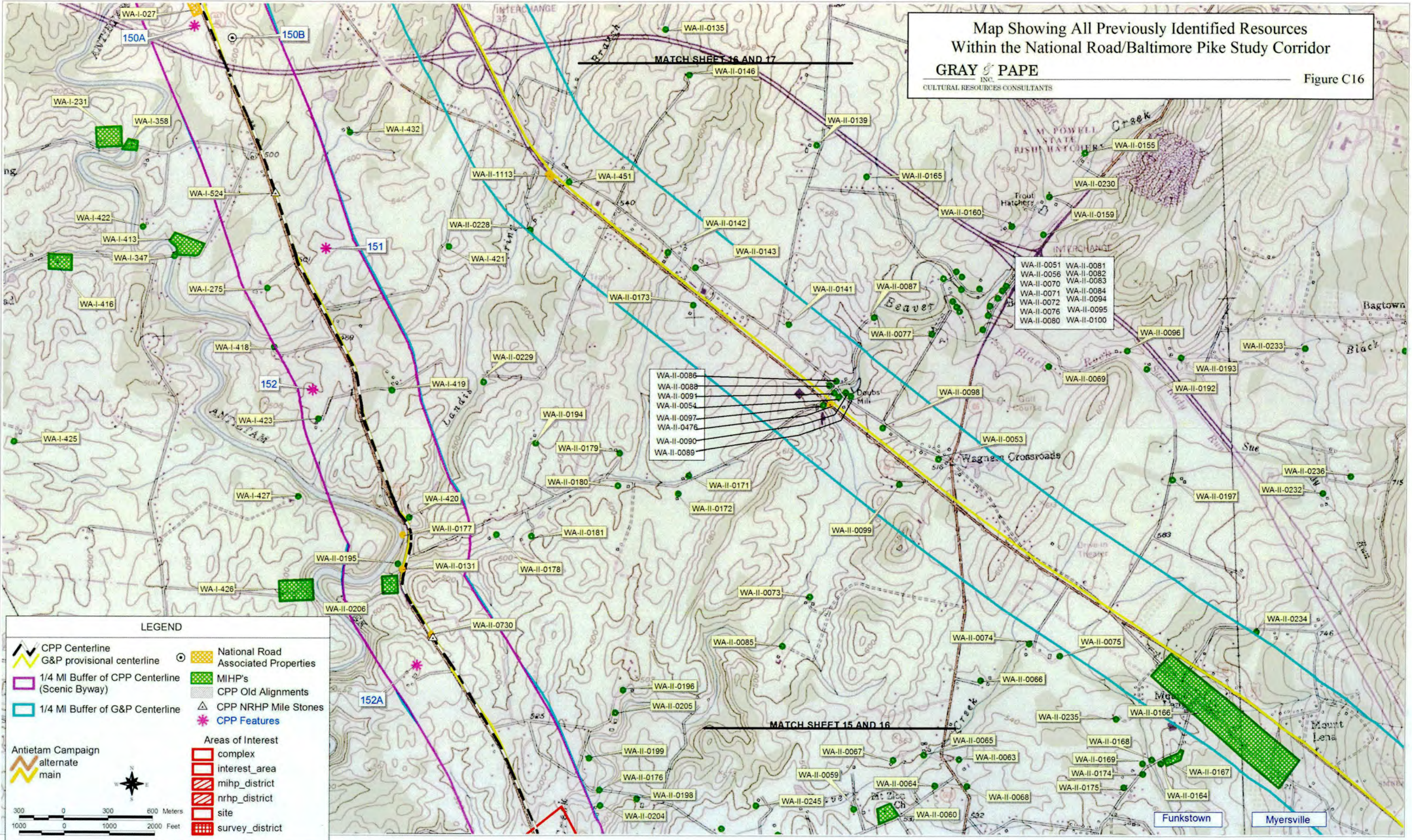
CPP Centerline	National Road Associated Properties
G&P provisional centerline	MIHP's
1/4 MI Buffer of CPP Centerline (Scenic Byway)	CPP Old Alignments
1/4 MI Buffer of G&P Centerline	CPP NRHP Mile Stones
Antietam Campaign alternate	CPP Features
Antietam Campaign main	<b>Areas of Interest</b>
	complex
	interest_area
	mihp_district
	nrhp_district
	site
	survey_district







Map Showing All Previously Identified Resources  
 Within the National Road/Baltimore Pike Study Corridor  
**GRAY & PAPE**  
 INC.  
 CULTURAL RESOURCES CONSULTANTS  
 Figure C16



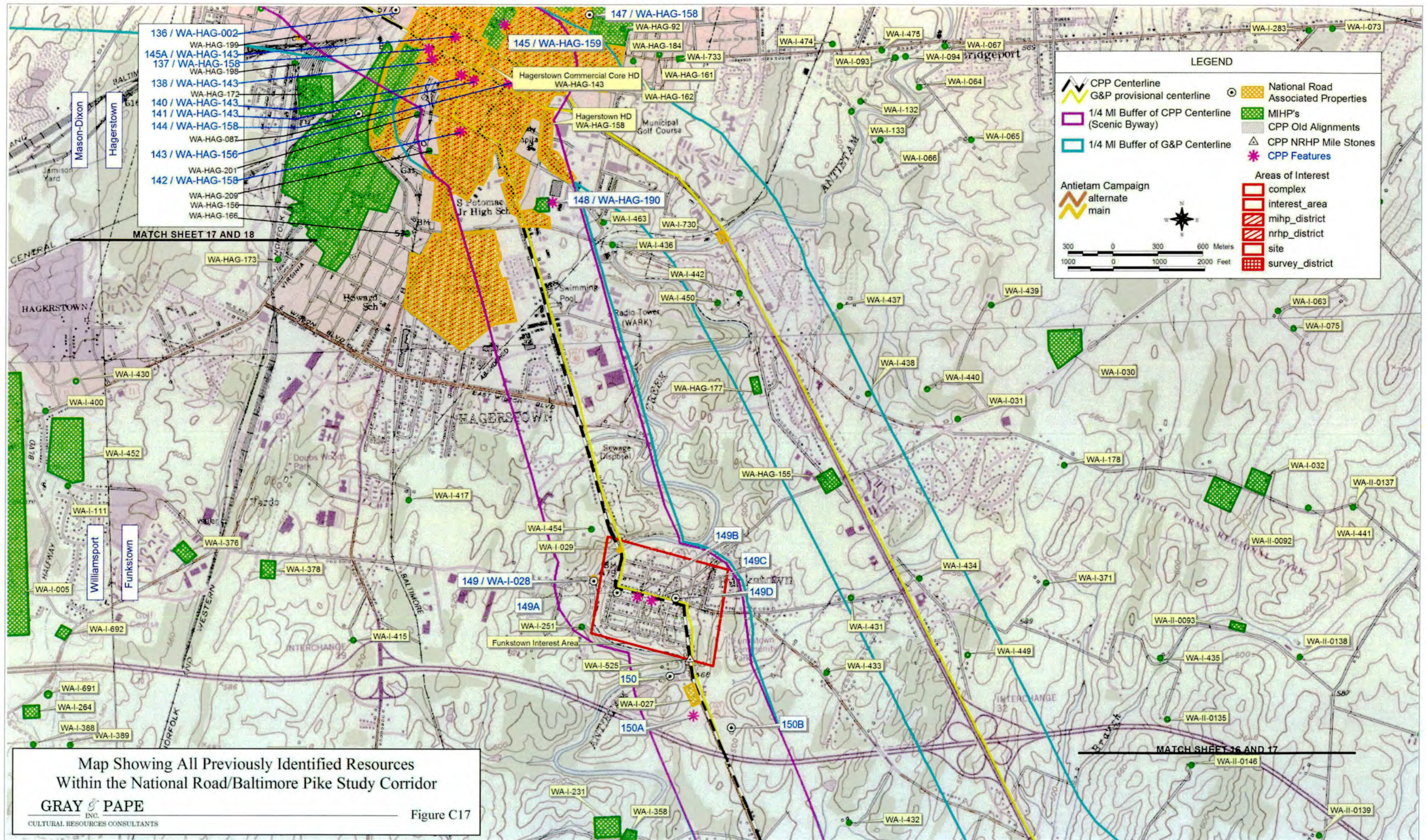
- WA-II-0051
- WA-II-0056
- WA-II-0070
- WA-II-0071
- WA-II-0072
- WA-II-0076
- WA-II-0080
- WA-II-0081
- WA-II-0082
- WA-II-0083
- WA-II-0084
- WA-II-0094
- WA-II-0095
- WA-II-0100

- WA-II-0086
- WA-II-0088
- WA-II-0091
- WA-II-0054
- WA-II-0097
- WA-II-0476
- WA-II-0090
- WA-II-0089

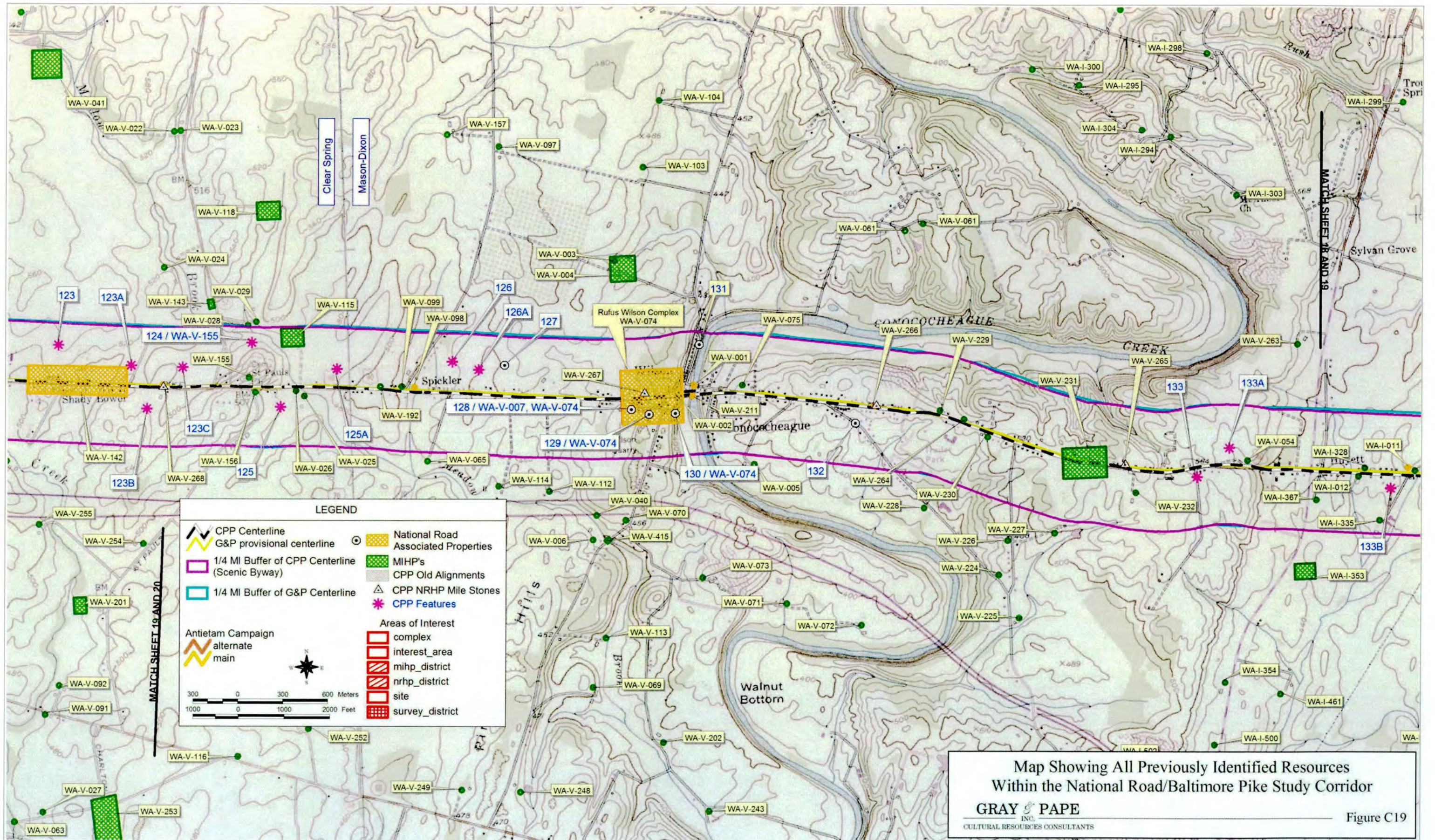
**LEGEND**

	CPP Centerline		National Road Associated Properties
	G&P provisional centerline		MIHP's
	1/4 MI Buffer of CPP Centerline (Scenic Byway)		CPP Old Alignments
	1/4 MI Buffer of G&P Centerline		CPP NRHP Mile Stones
	Antietam Campaign alternate		CPP Features
	main	<b>Areas of Interest</b>	
	complex		interest_area
	mihp_district		nrhp_district
	site		survey_district

300 0 300 600 Meters  
 1000 0 1000 2000 Feet



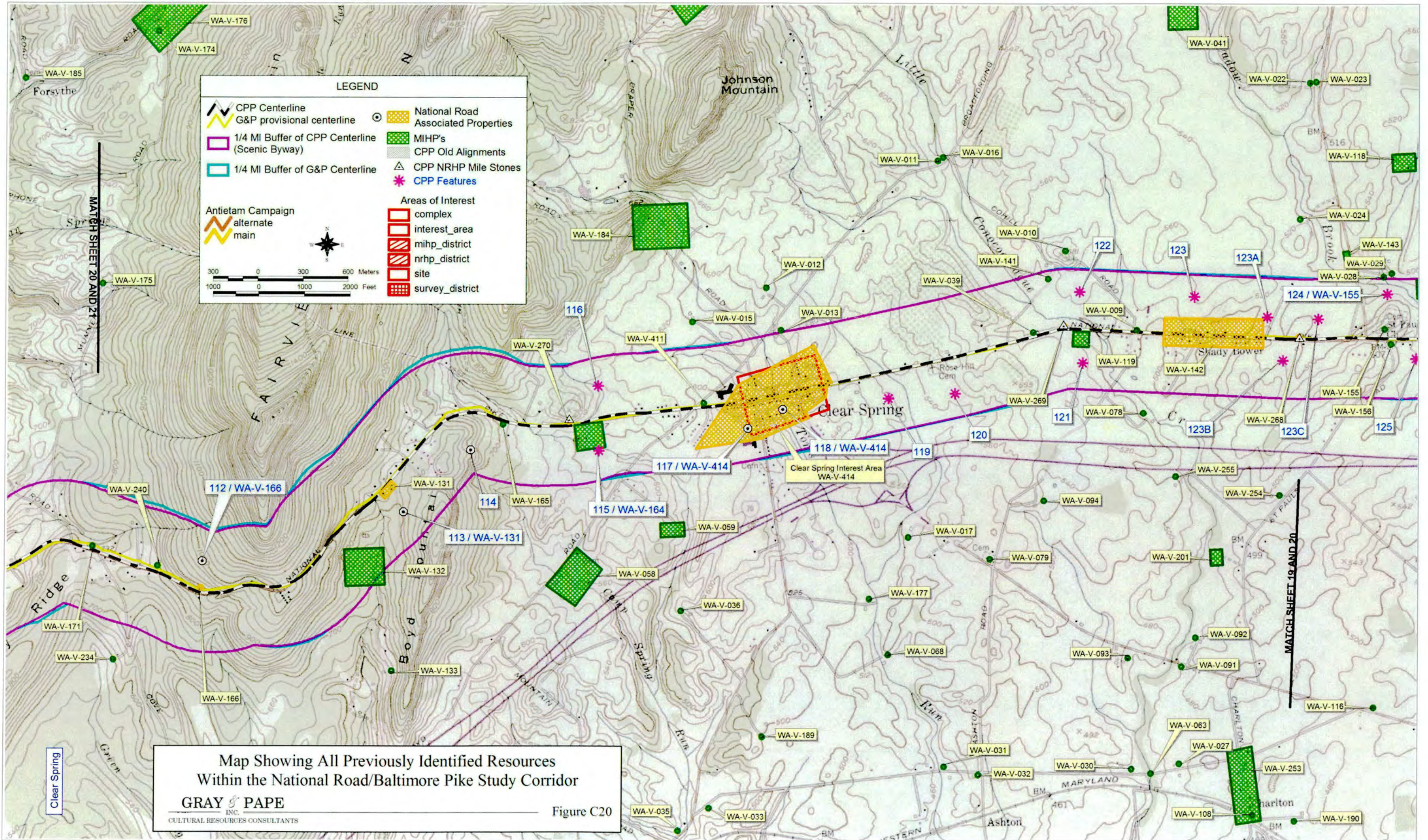


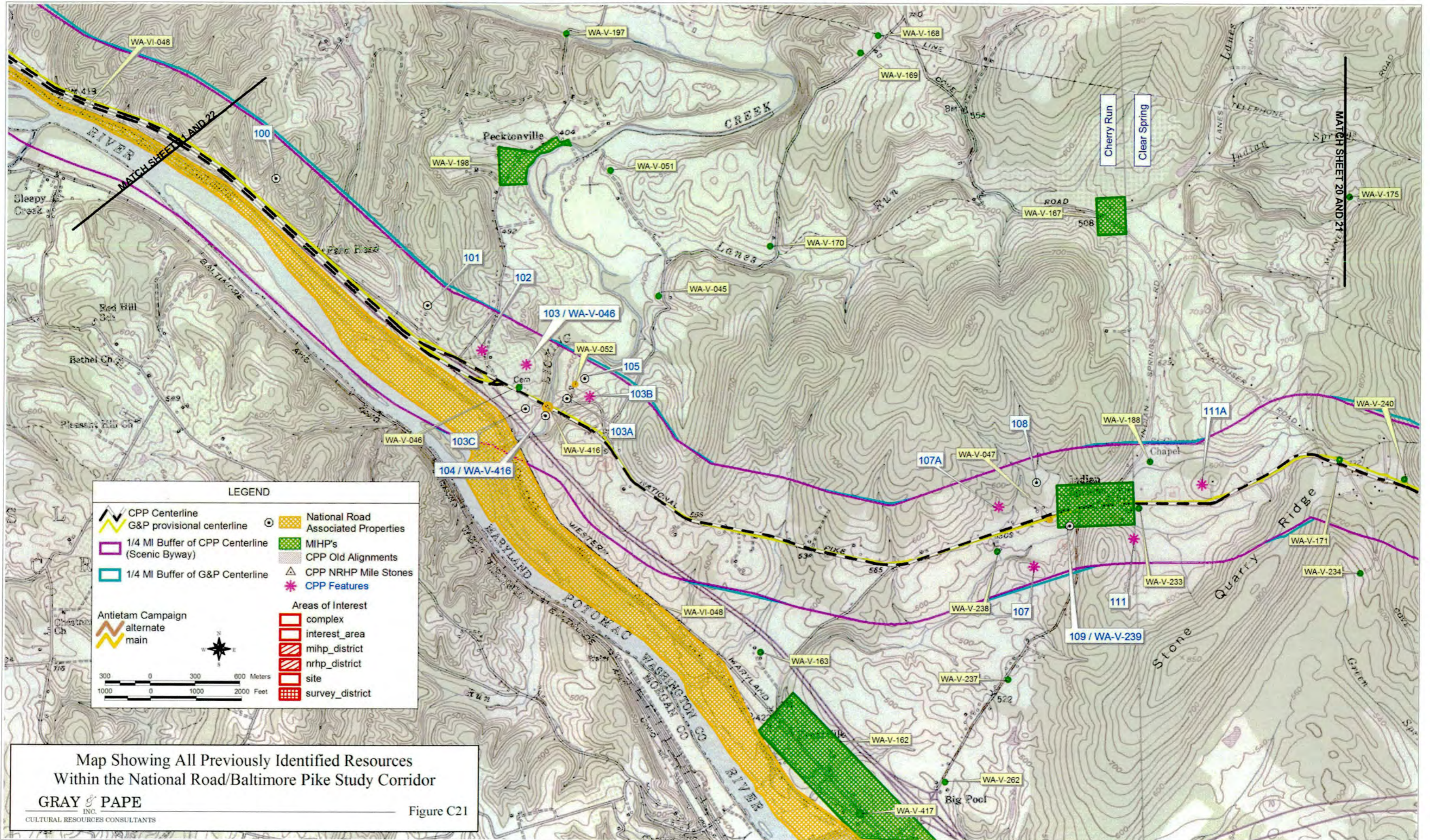


Map Showing All Previously Identified Resources Within the National Road/Baltimore Pike Study Corridor

**GRAY & PAPE**  
INC.  
CULTURAL RESOURCES CONSULTANTS

Figure C19

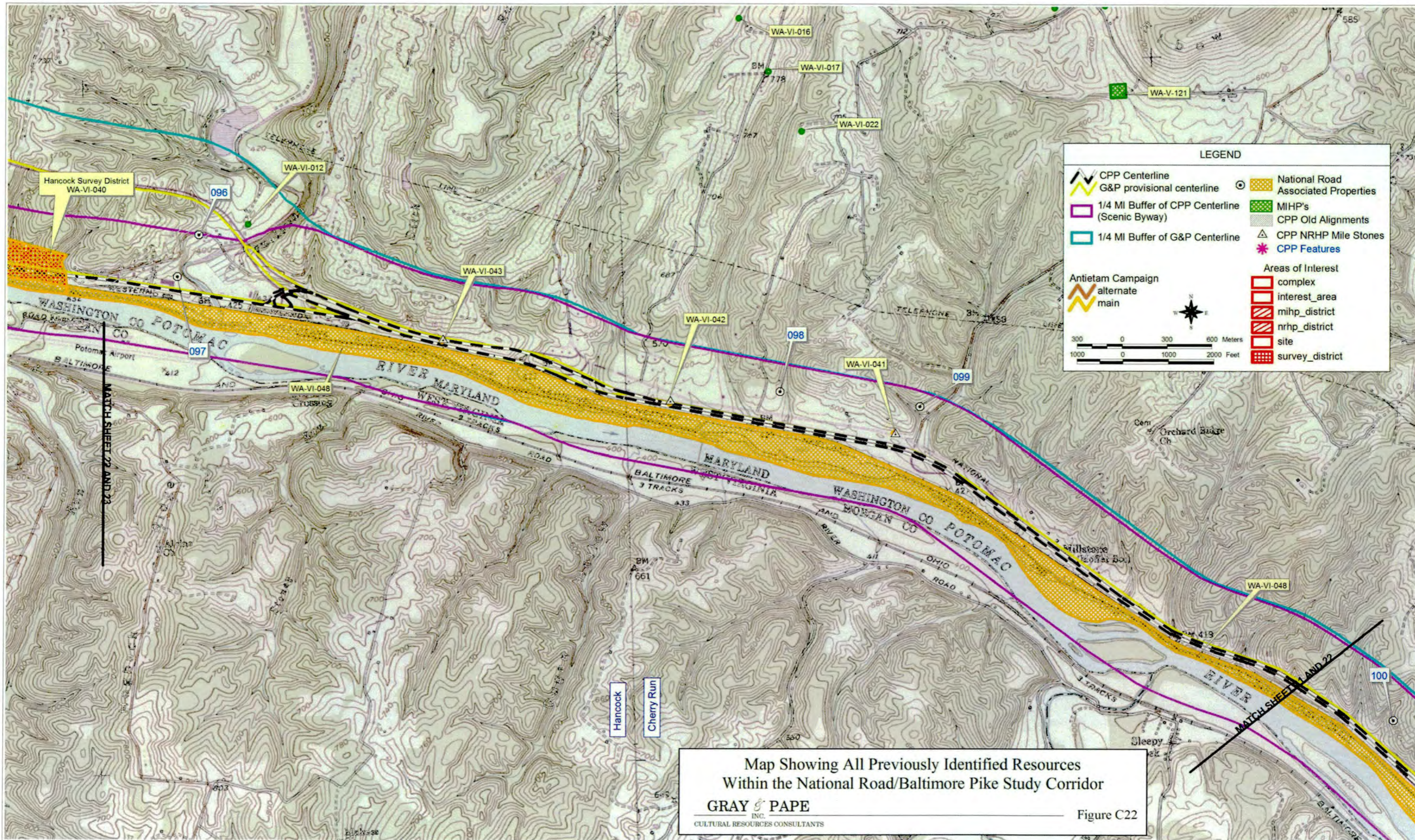


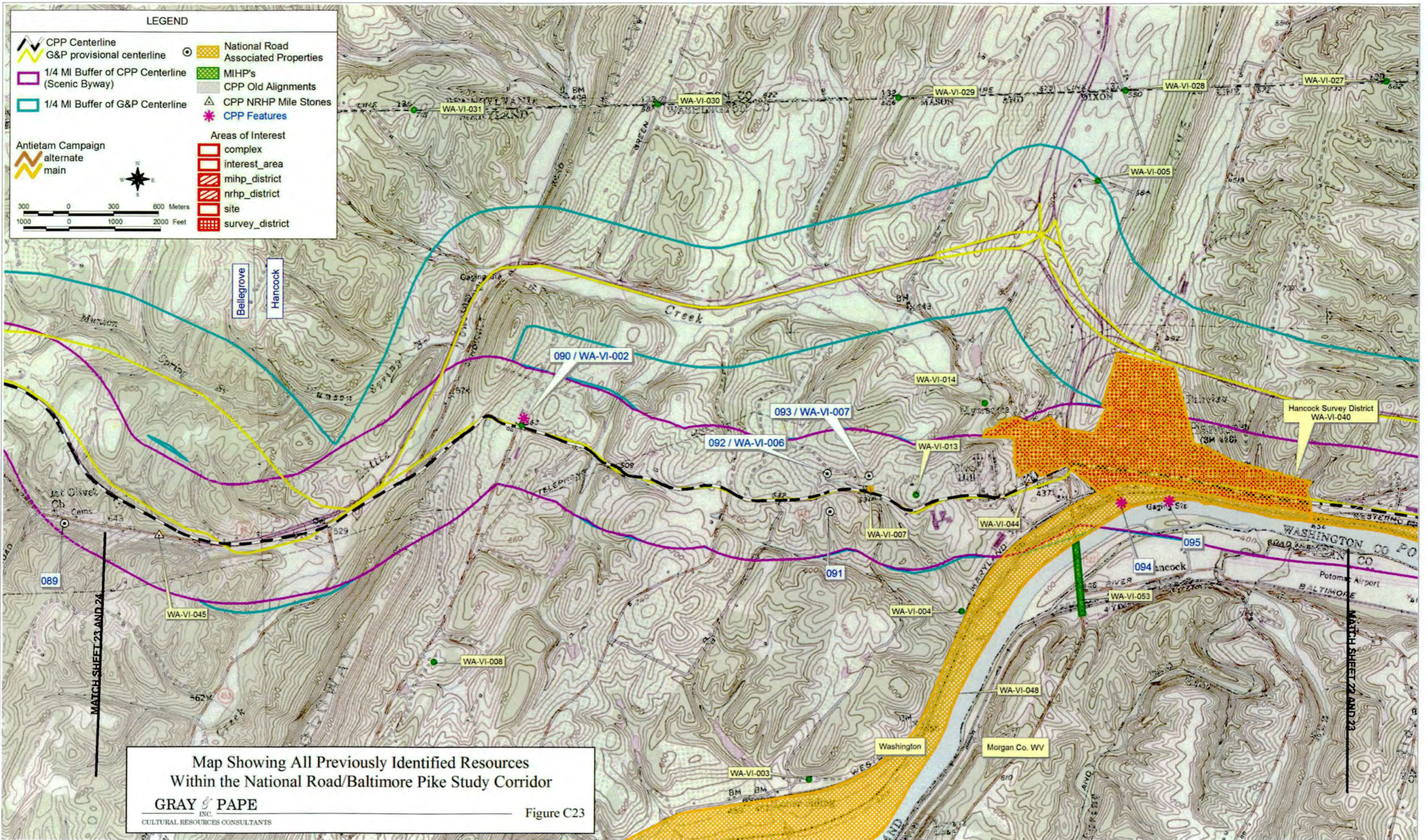


Map Showing All Previously Identified Resources Within the National Road/Baltimore Pike Study Corridor

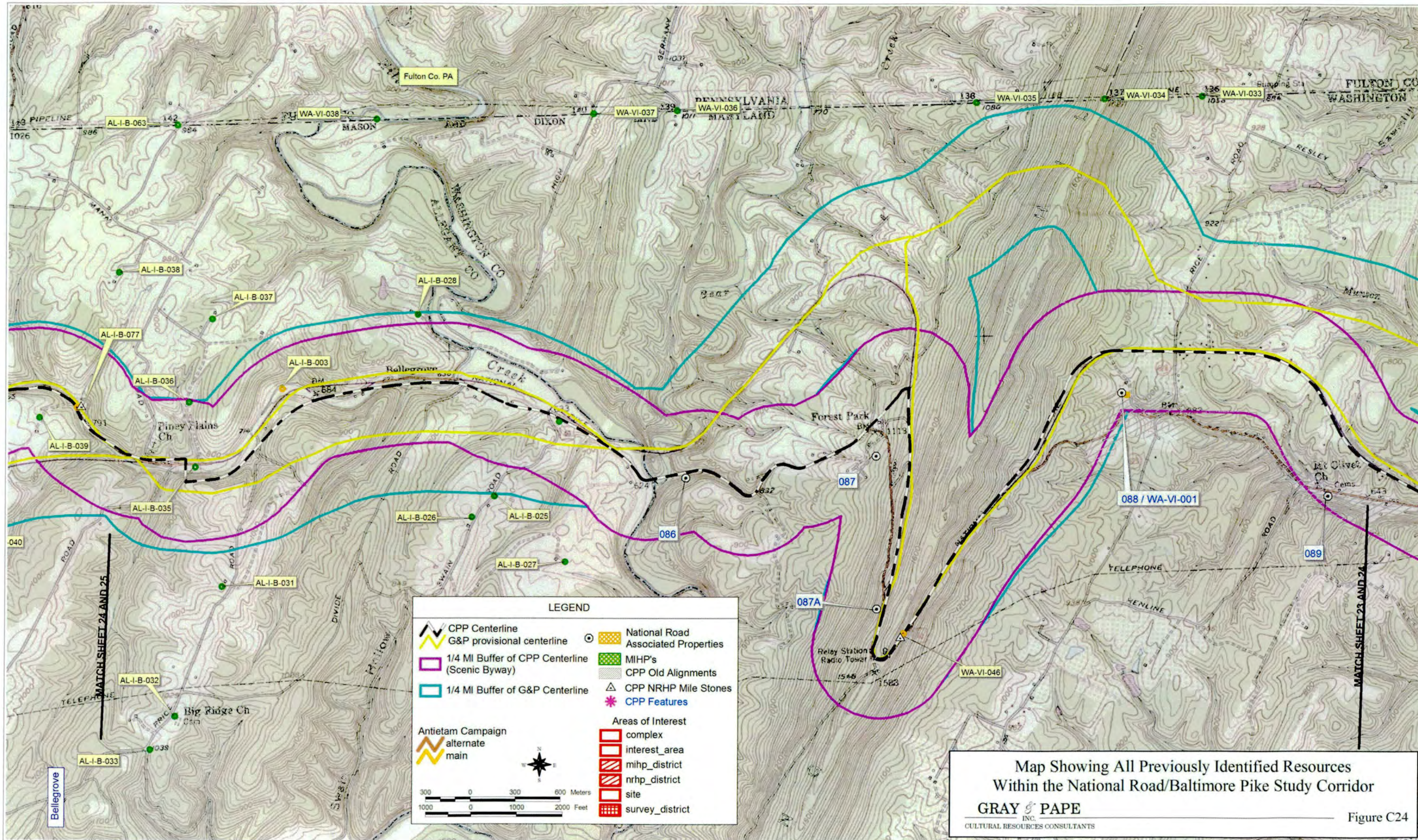
GRAY & PAPE INC. CULTURAL RESOURCES CONSULTANTS

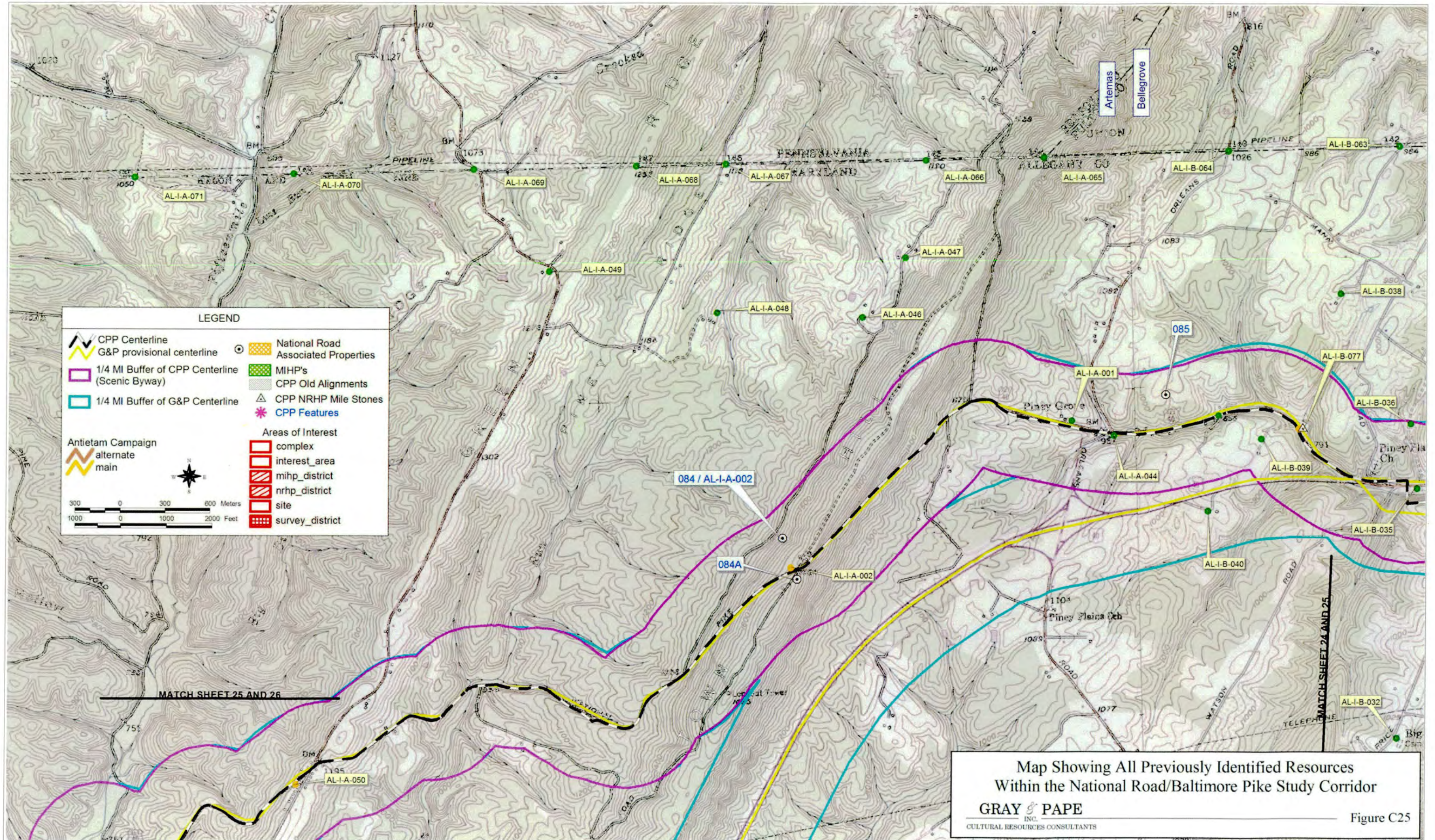
Figure C21



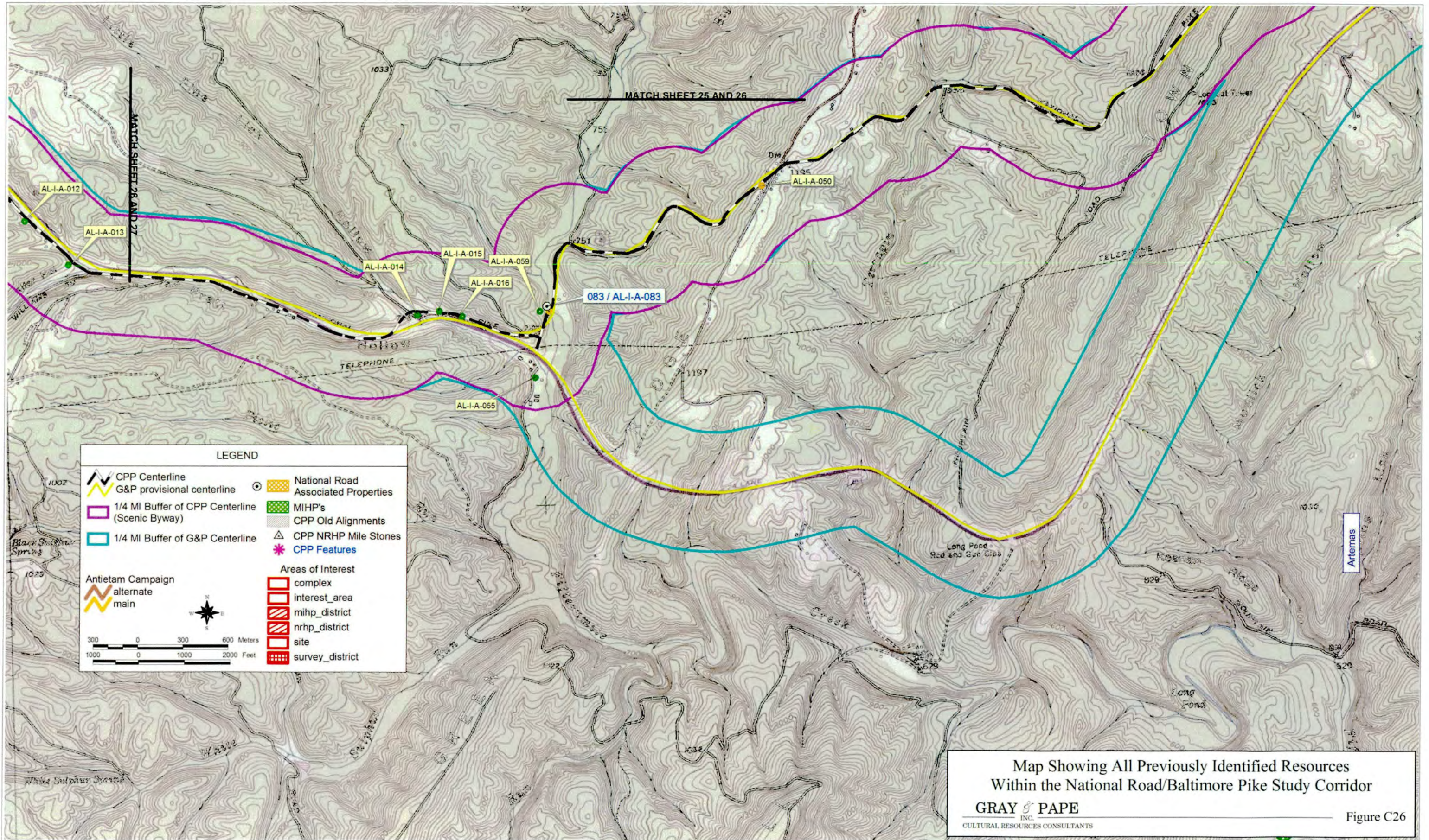


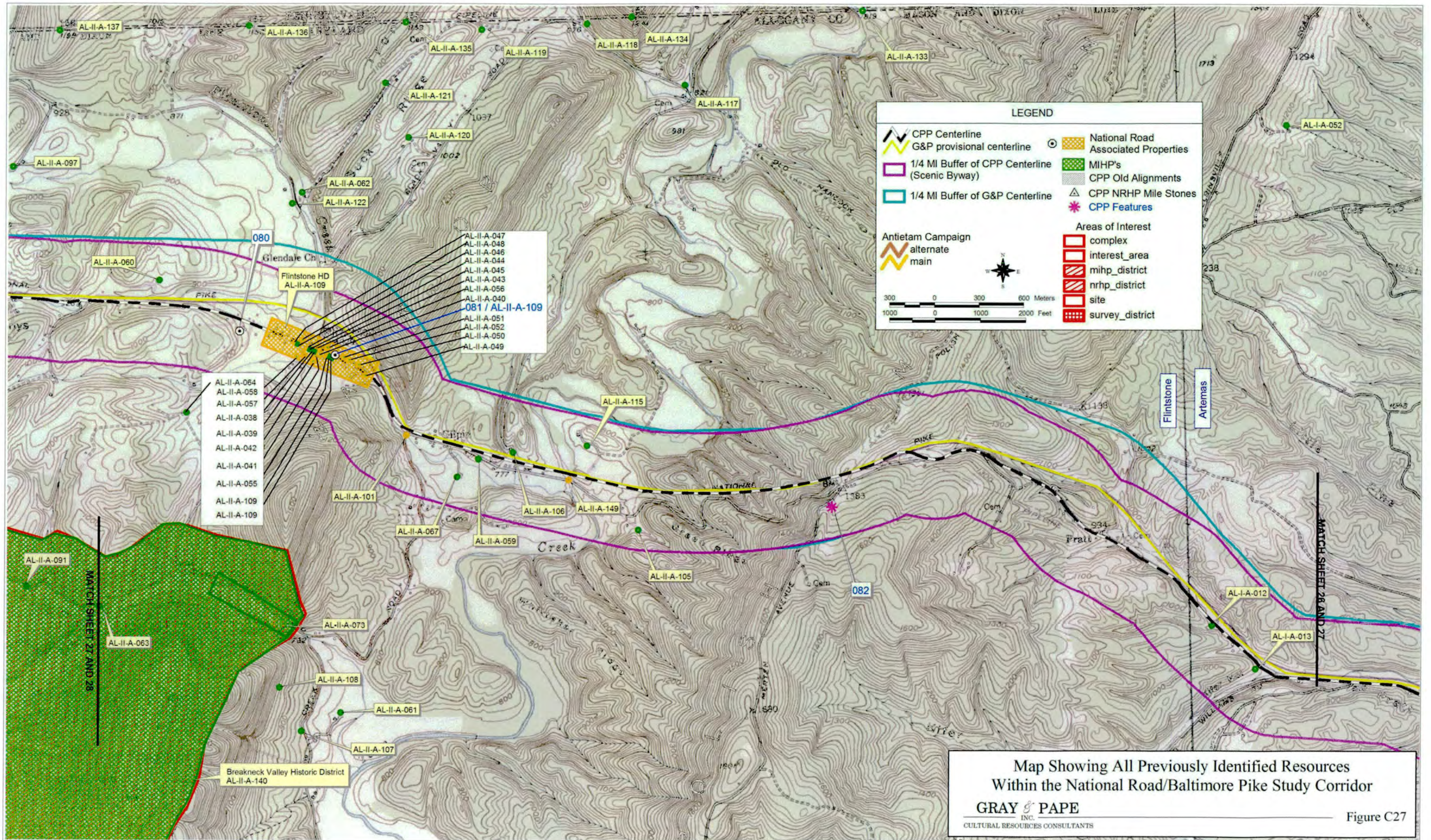






Map Showing All Previously Identified Resources Within the National Road/Baltimore Pike Study Corridor  
**GRAY & PAPE**  
 INC.  
 CULTURAL RESOURCES CONSULTANTS  
 Figure C25





**LEGEND**

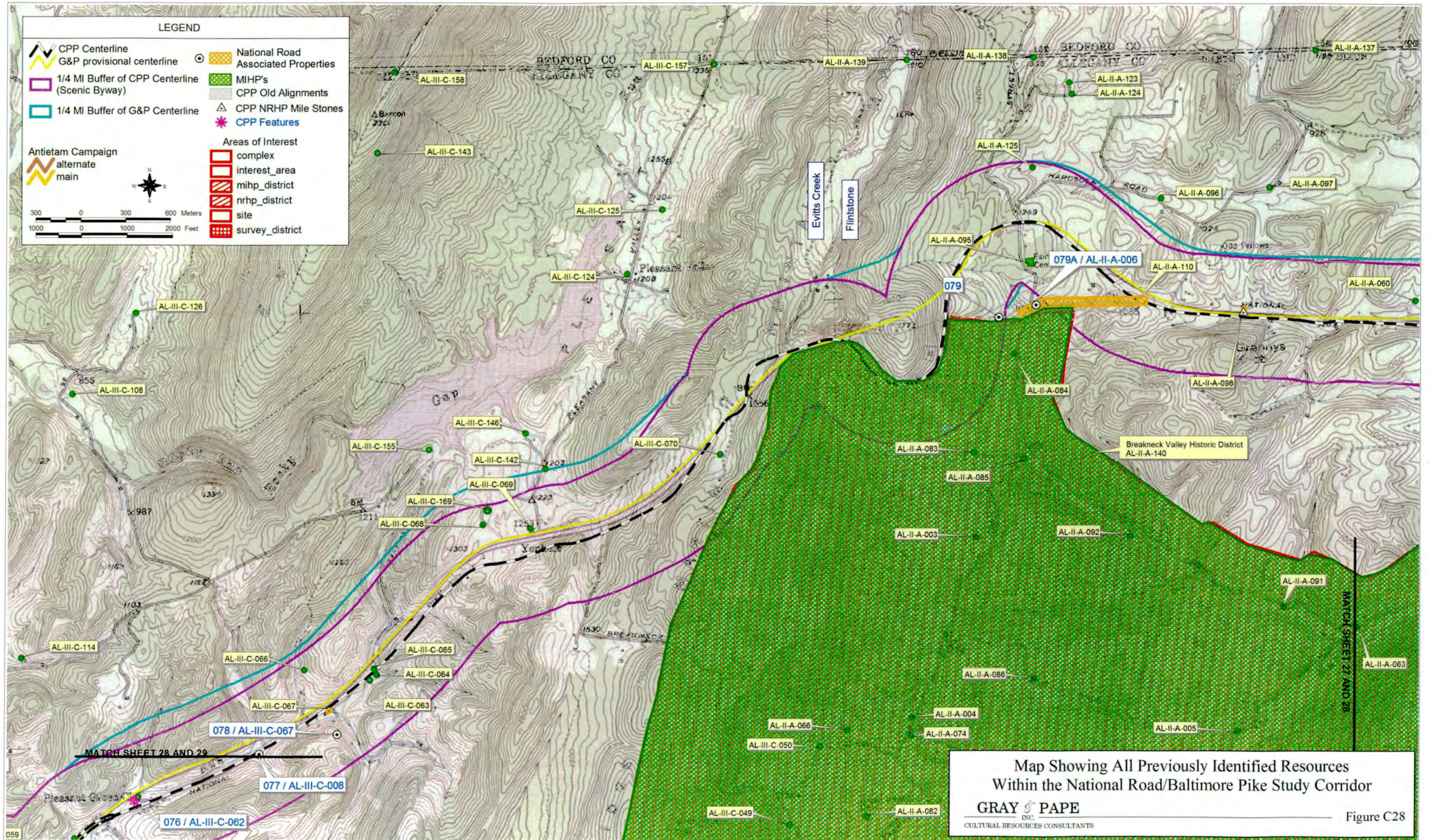
CPP Centerline	National Road Associated Properties
G&P provisional centerline	MIHP's
1/4 MI Buffer of CPP Centerline (Scenic Byway)	CPP Old Alignments
1/4 MI Buffer of G&P Centerline	CPP NRHP Mile Stones
Antietam Campaign alternate	CPP Features
Antietam Campaign main	<b>Areas of Interest</b>
	complex
	interest_area
	mihp_district
	nrhp_district
	site
	survey_district

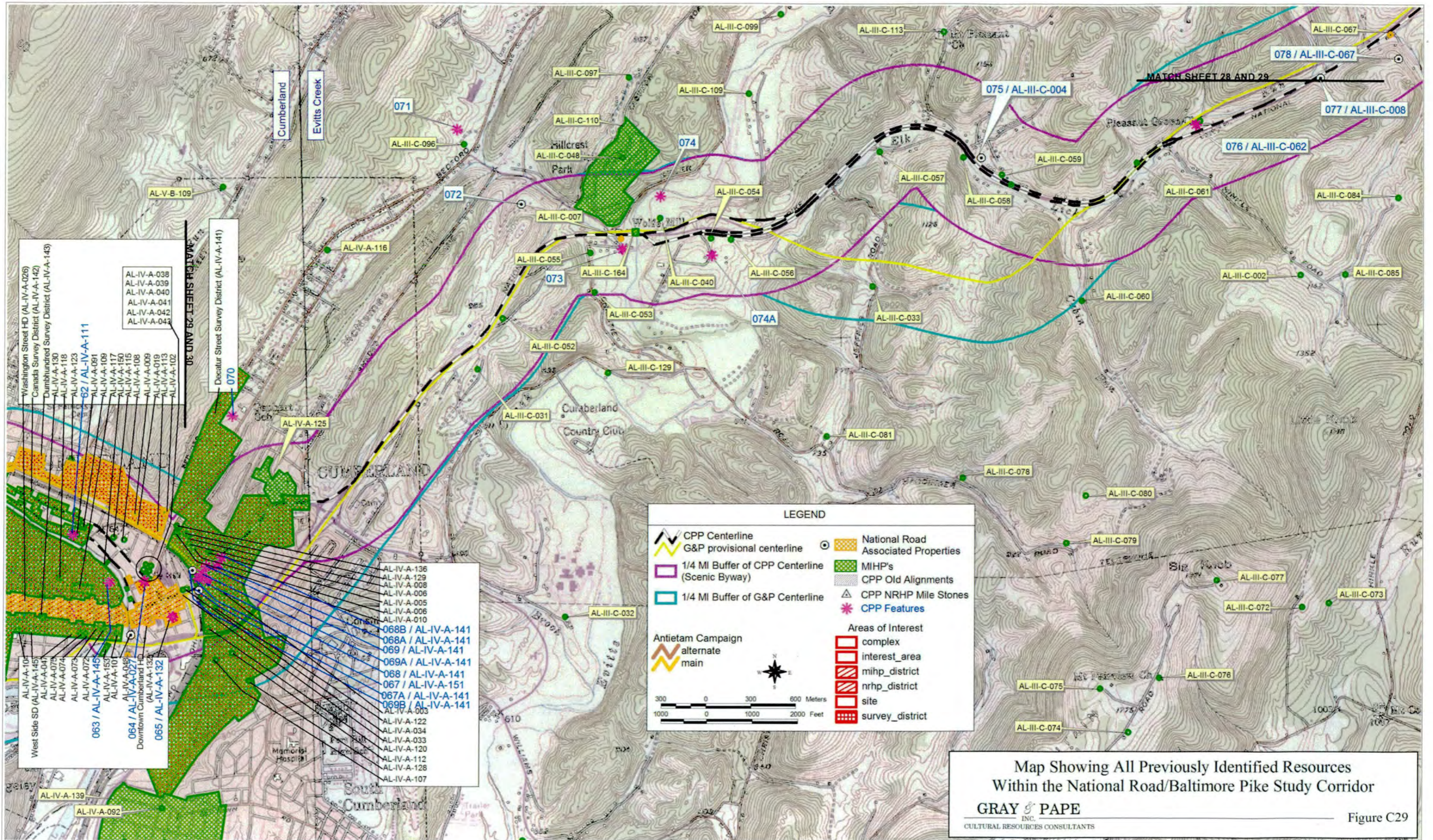
Scale: 300 0 300 600 Meters / 1000 0 1000 2000 Feet

Map Showing All Previously Identified Resources Within the National Road/Baltimore Pike Study Corridor

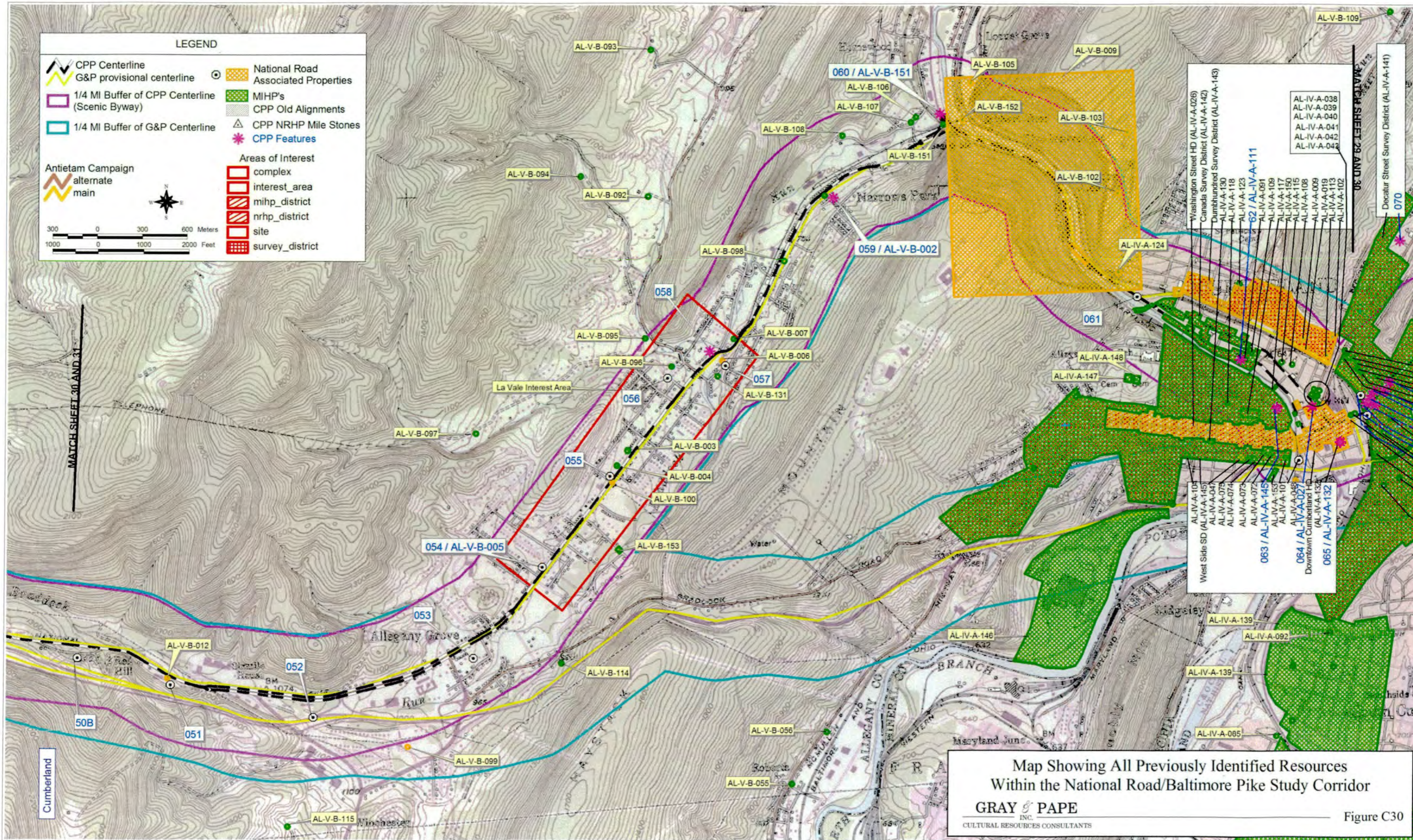
**GRAY & PAPE**  
INC.  
CULTURAL RESOURCES CONSULTANTS

Figure C27





Map Showing All Previously Identified Resources Within the National Road/Baltimore Pike Study Corridor  
**GRAY & PAPE**  
 INC.  
 CULTURAL RESOURCES CONSULTANTS  
 Figure C29

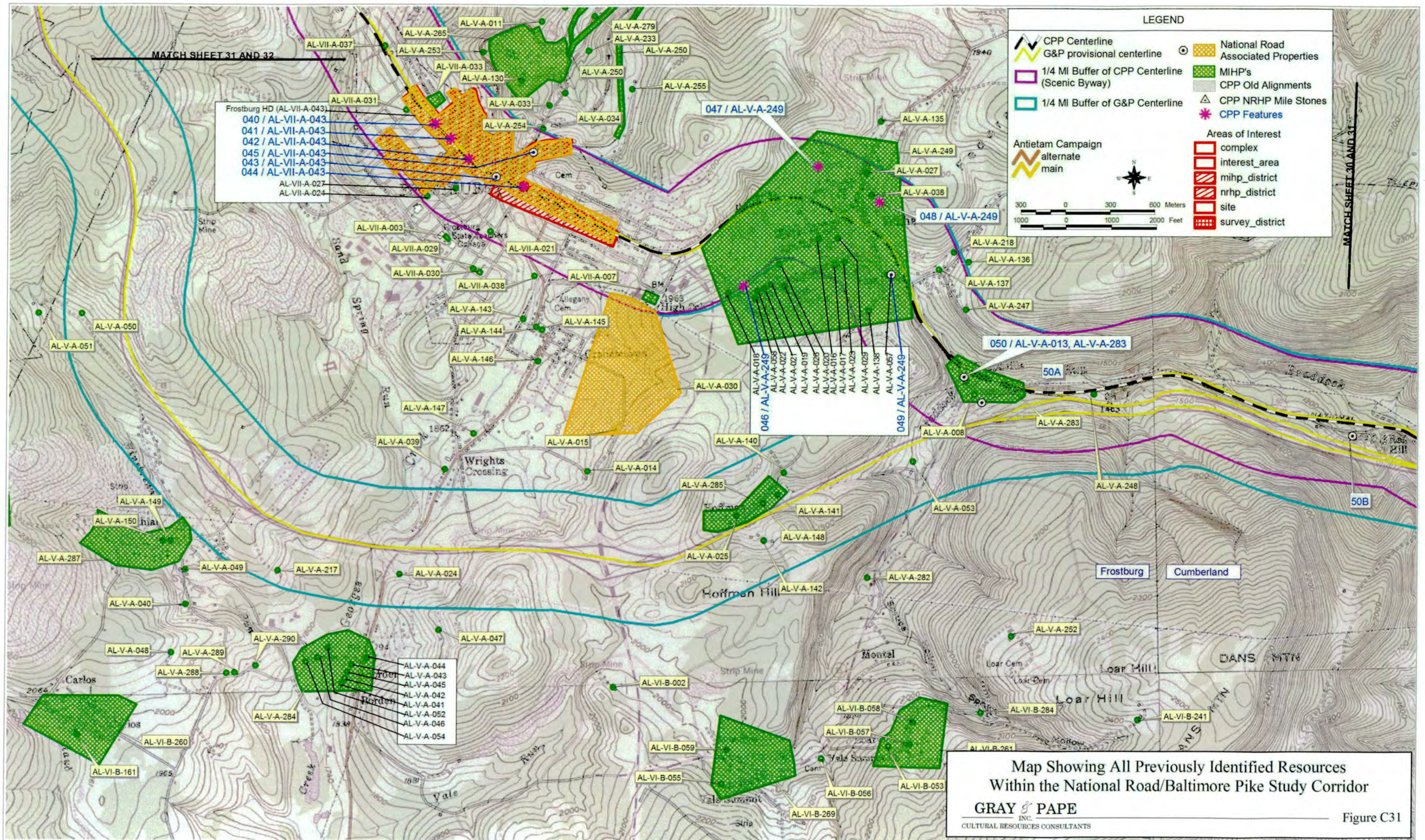


**LEGEND**

- CPP Centerline
- G&P provisional centerline
- 1/4 MI Buffer of CPP Centerline (Scenic Byway)
- 1/4 MI Buffer of G&P Centerline
- Antietam Campaign alternate
- main
- National Road Associated Properties
- MIHP's
- CPP Old Alignments
- CPP NRHP Mile Stones
- CPP Features
- Areas of Interest
  - complex
  - interest\_area
  - mihp\_district
  - nrhp\_district
  - site
  - survey\_district

Scale: 300 0 300 600 Meters / 1000 0 1000 2000 Feet

Map Showing All Previously Identified Resources Within the National Road/Baltimore Pike Study Corridor  
**GRAY & PAPE**  
 INC.  
 CULTURAL RESOURCES CONSULTANTS  
 Figure C30



Frostburg HD (AL-VII-A-043)  
 040 / AL-VII-A-043  
 041 / AL-VII-A-043  
 042 / AL-VII-A-043  
 045 / AL-VII-A-043  
 043 / AL-VII-A-043  
 044 / AL-VII-A-043  
 AL-VII-A-027  
 AL-VII-A-024

046 / AL-V-A-249  
 AL-V-A-018  
 AL-V-A-058  
 AL-V-A-022  
 AL-V-A-021  
 AL-V-A-019  
 AL-V-A-026  
 AL-V-A-020  
 AL-V-A-016  
 AL-V-A-017  
 AL-V-A-023  
 AL-V-A-029  
 AL-V-A-138  
 AL-V-A-057  
 049 / AL-V-A-249

AL-V-A-044  
 AL-V-A-043  
 AL-V-A-045  
 AL-V-A-042  
 AL-V-A-041  
 AL-V-A-052  
 AL-V-A-046  
 AL-V-A-054

**LEGEND**

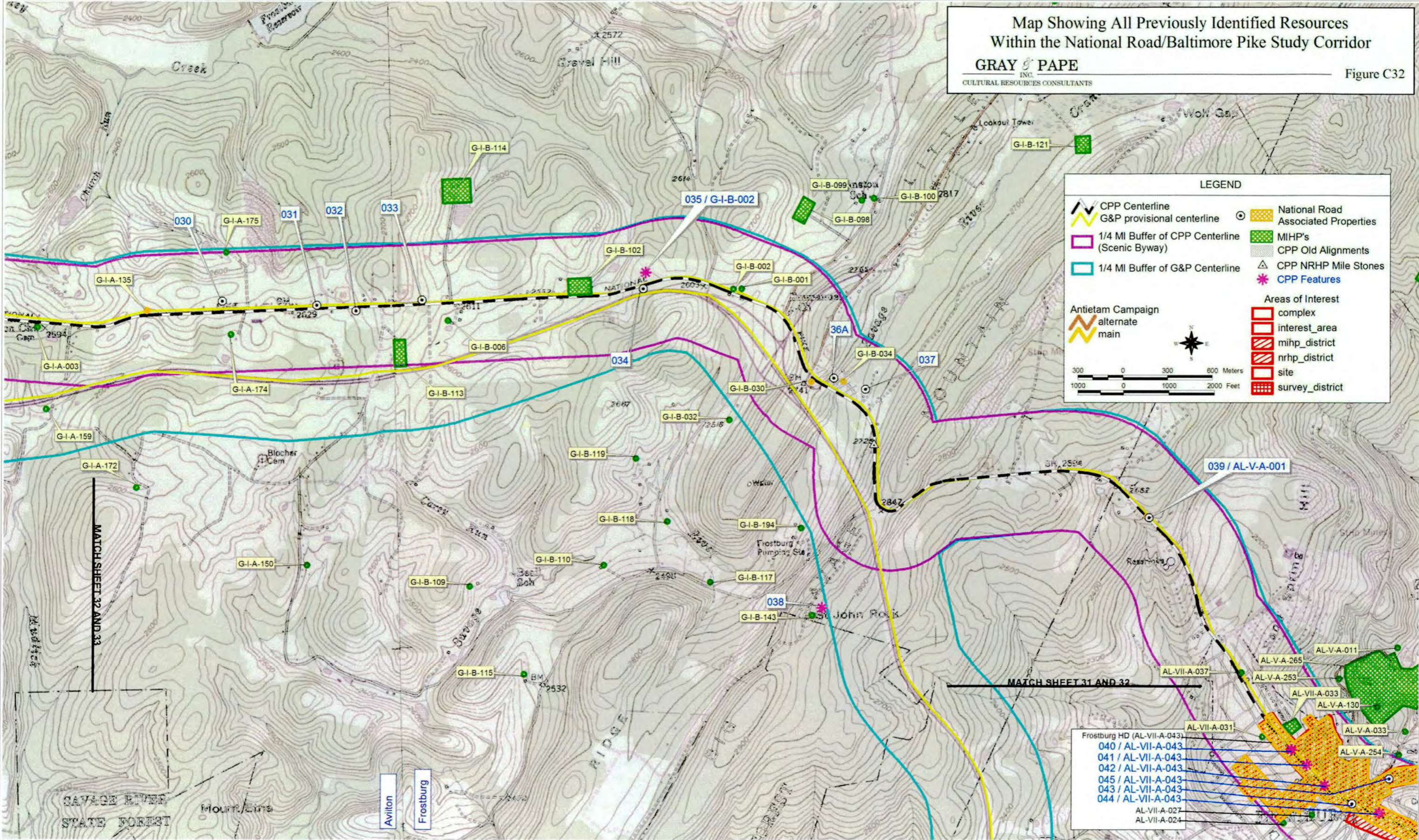
	CPP Centerline		National Road Associated Properties
	G&P provisional centerline		MIHP's
	1/4 MI Buffer of CPP Centerline (Scenic Byway)		CPP Old Alignments
	1/4 MI Buffer of G&P Centerline		CPP NRHP Mile Stones
	Antietam Campaign alternate		CPP Features
	Antietam Campaign main	<b>Areas of Interest</b>	
			complex
			interest_area
			mihp_district
			nrhp_district
			site
			survey_district

Scale: 300 0 300 600 Meters  
 1000 0 1000 2000 Feet

**Map Showing All Previously Identified Resources Within the National Road/Baltimore Pike Study Corridor**  
**GRAY & PAPE**  
 INC.  
 CULTURAL RESOURCES CONSULTANTS  
 Figure C31



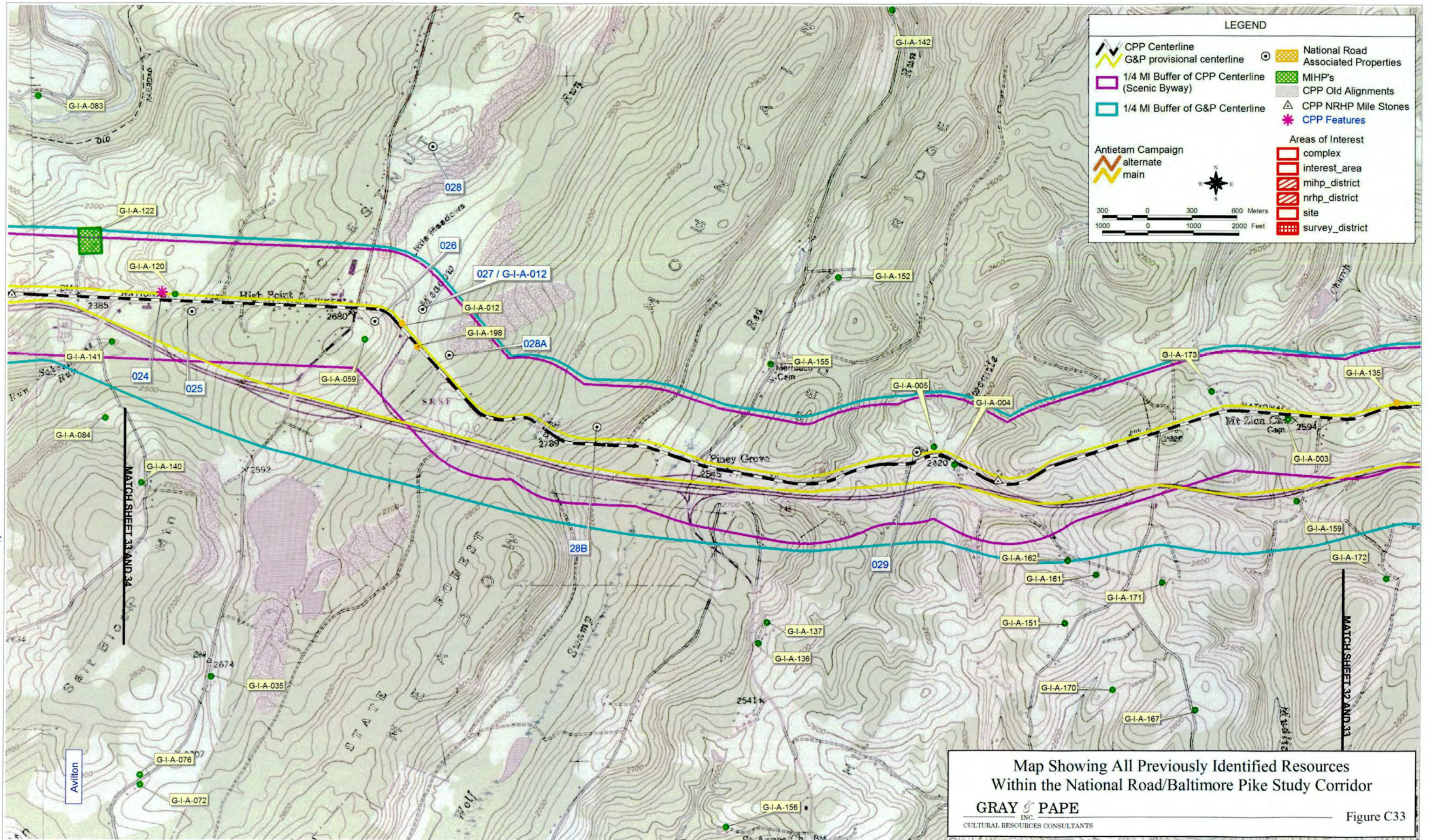
Map Showing All Previously Identified Resources Within the National Road/Baltimore Pike Study Corridor  
**GRAY & PAPE**  
 INC.  
 CULTURAL RESOURCES CONSULTANTS  
 Figure C32

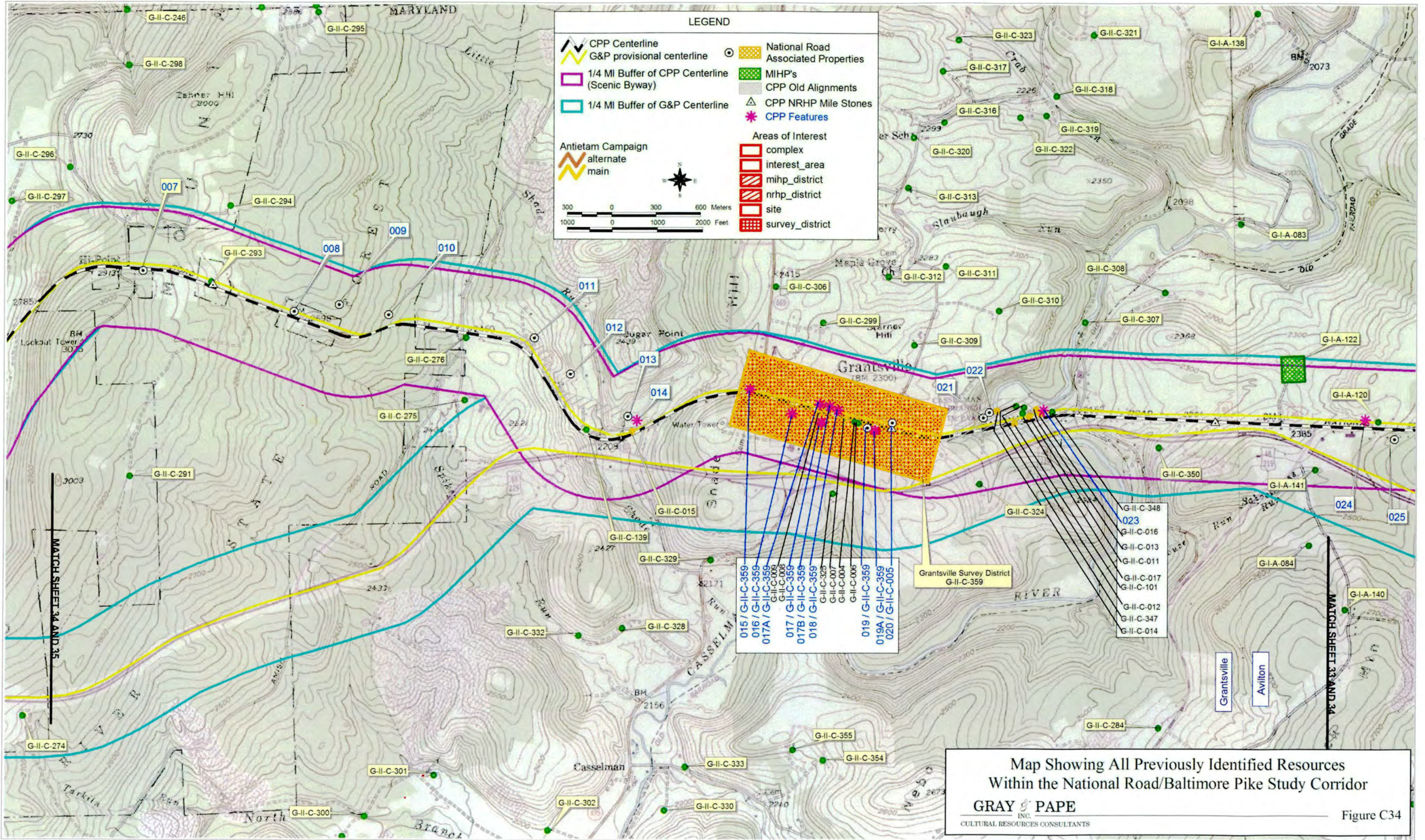


**LEGEND**

CPP Centerline	National Road Associated Properties
G&P provisional centerline	MIHP's
1/4 MI Buffer of CPP Centerline (Scenic Byway)	CPP Old Alignments
1/4 MI Buffer of G&P Centerline	CPP NRHP Mile Stones
Antietam Campaign alternate main	CPP Features
	<b>Areas of Interest</b>
	complex
	interest_area
	mihp_district
	nrhp_district
	site
	survey_district

- Frostburg HD (AL-VII-A-043)
- 040 / AL-VII-A-043
- 041 / AL-VII-A-043
- 042 / AL-VII-A-043
- 045 / AL-VII-A-043
- 043 / AL-VII-A-043
- 044 / AL-VII-A-043
- AL-VII-A-027
- AL-VII-A-024



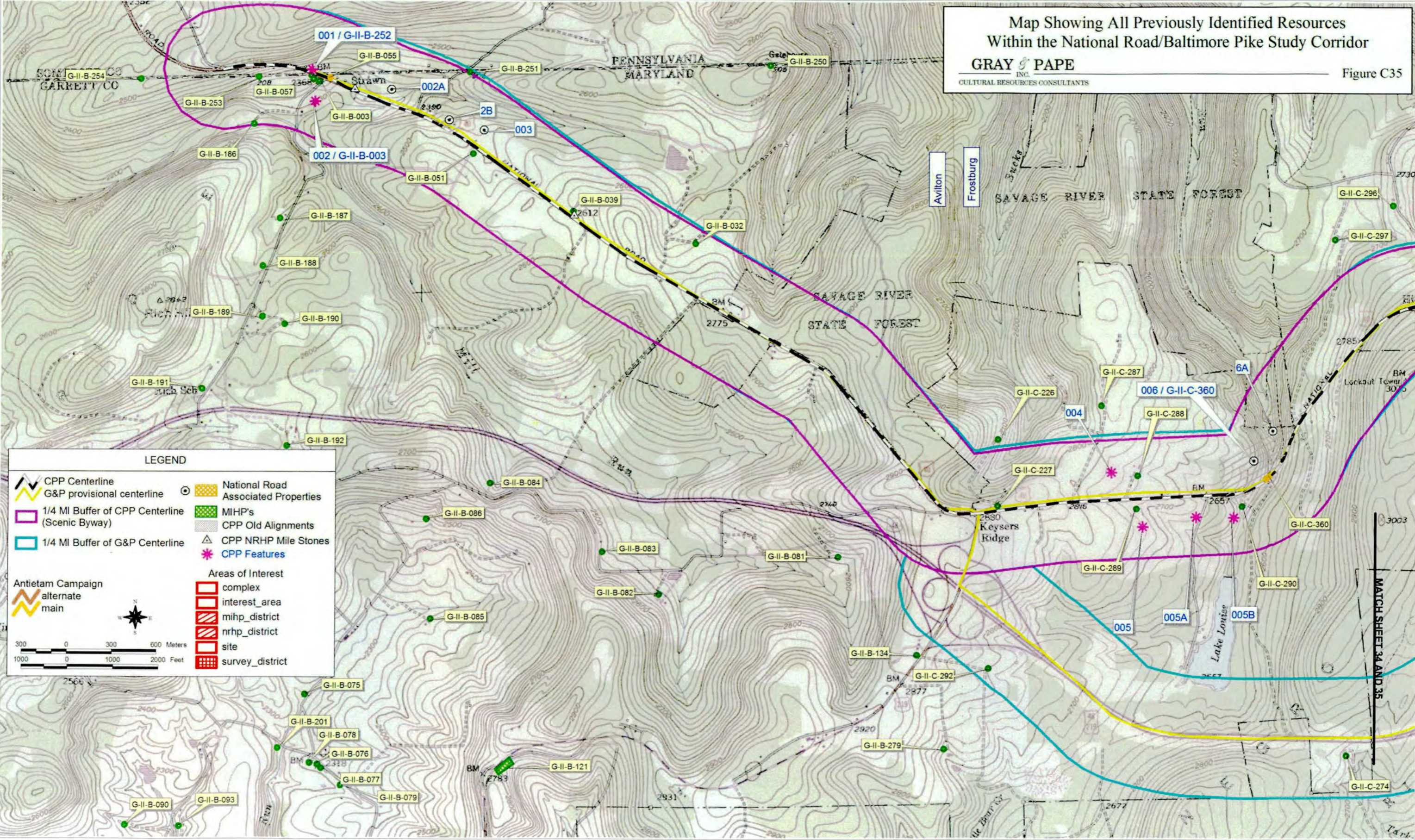


Map Showing All Previously Identified Resources Within the National Road/Baltimore Pike Study Corridor

**GRAY & PAPE**  
INC.  
CULTURAL RESOURCES CONSULTANTS

Figure C34

Map Showing All Previously Identified Resources  
 Within the National Road/Baltimore Pike Study Corridor  
**GRAY & PAPE**  
 INC.  
 CULTURAL RESOURCES CONSULTANTS  
 Figure C35



**LEGEND**

CPP Centerline	G&P provisional centerline	National Road Associated Properties
1/4 MI Buffer of CPP Centerline (Scenic Byway)	MIHP's	CPP Old Alignments
1/4 MI Buffer of G&P Centerline	CPP NRHP Mile Stones	CPP Features
Antietam Campaign alternate	<b>Areas of Interest</b>	
Antietam Campaign main	complex	interest_area
	mihp_district	nrhp_district
	site	survey_district

Scale: 0 to 600 Meters / 0 to 2000 Feet

MATCH SHEET 34 AND 35