INVENTORY NO: AL-V-A-158 DATE: 8/25/80

REMODELING: Drastic, moderate, minor

NAME OF PROPERTY: Stone House - Monahan

LOCATION OF PROPERTY: N side Main St. Mount Savage

DIRECTION DWELLING FACES: S

NAME OF OWNER: Edwin Monahan 15515 Mt. Savage Rd (MD 36), Mt. Savage, MD 21545

ADDRESS: 3416/1 roof lowered doors - windows chimney removed Map 2M, Grid 13, P. 24

STORIES: 1( ) 2(✓) 3( ) 4( ) 5( ) 6( ) BAYS: 1( ) 2( ) 3(✓) on S 4( ) 5( ) 6( ) 7( ) ( )

WINGS, ADDITIONS: sides of windows lined w/ brick - shed on N frame

DWELLING SHAPE: (square, cross, rectangular)

WALL CONSTRUCTION:

( ) FRAME: Bevel, clapboard, weatherboard, wood shingles, board & batten (type?)
( ) BRICK: Bond type - common, English, Flemish. Sketch variants.
(✓) STONE: Bond type - rubble, ashlar (random or regular), quoins-plain, rusticated
( ) LOG
( ) OTHER: Coverings shingles in 2½ floor gable ends

WALL FEATURES: Belt Course, Pilasters, Others

FOUNDATIONS: High, Low, Brick, Stone

WATER TABLE: None, Plain, Beveled, Moulded Brick

WINDOWS, TRIM, SHUTTERS: 1/1( ) 2/2( ) 6/6( ) 9/6( ) 9/9( ) other(3/1 replaced)
pegged( ) nailed( ) wide( ) narrow( ) mitred( ) pediment( )

ENTRANCE, DOORS: LOCATION: offset E
HARDWARE: original( ) replaced(✓)
FAN LIGHT, TRANSOM, SIDE LIGHTS, PLAIN
Paneled, Vertical, Horizontal Boards

CORNICE, BARGE, EAVES: (crown, fascia, soffit, bed) ends
original( ) replaced( ) rafter ends, modillions, dentils, frieze, architrave
lowered flanks

ROOF: Gable front, Gable flank, Hip, Shed, Mansard, Gambrel, Flat, Dormers #
MATERIAL: wood shingles, slate, tin, asphalt; original( ) replaced( )

PORCHES: SHAPE OF ROOF - shed( ) hip(✓) gable( ) replaced

CHIMNEYS: Number: 2 Brick(✓) Stone( ) Corbeled(✓) original( ) replaced(✓)
Location: Flush end( ) Inside end(✓) Outside end( ) Central( ) Interior( )

ARCHES: Door & Windows: Keystone, Flat, Segmental, Semicircular
Cement lintels and sills

COMMENTS: Old Picture | gable flank random ashlar 6/6 wooden lintel. 2 flush end chimney 2 tiered porch slat board rail. close pent eaves shed add. on N

USE:
SIGNIFICANCE:
DATE CONSTRUCTED:
CONDITION:

AL-V-A-158
Monahan Stone House
15515 Mt. Savage Road (MD 36), Mt. Savage
Allegany County Tax Map 2m, p. 24

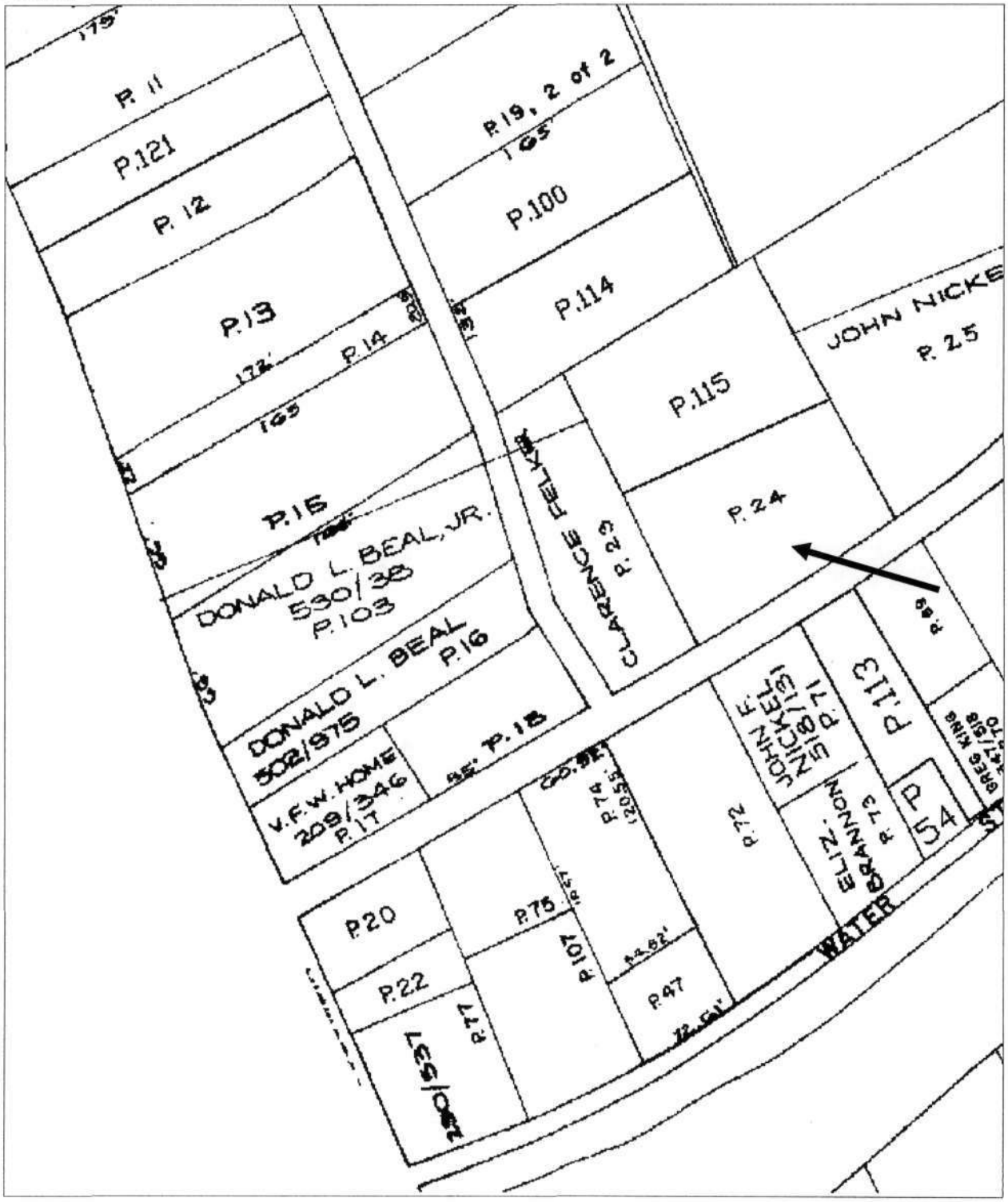

AL-V-A-158
Monahan Stone House
15515 Mt. Savage Road (MD 36), Mt. Savage
Sanborn Map 1926, Sheet 3

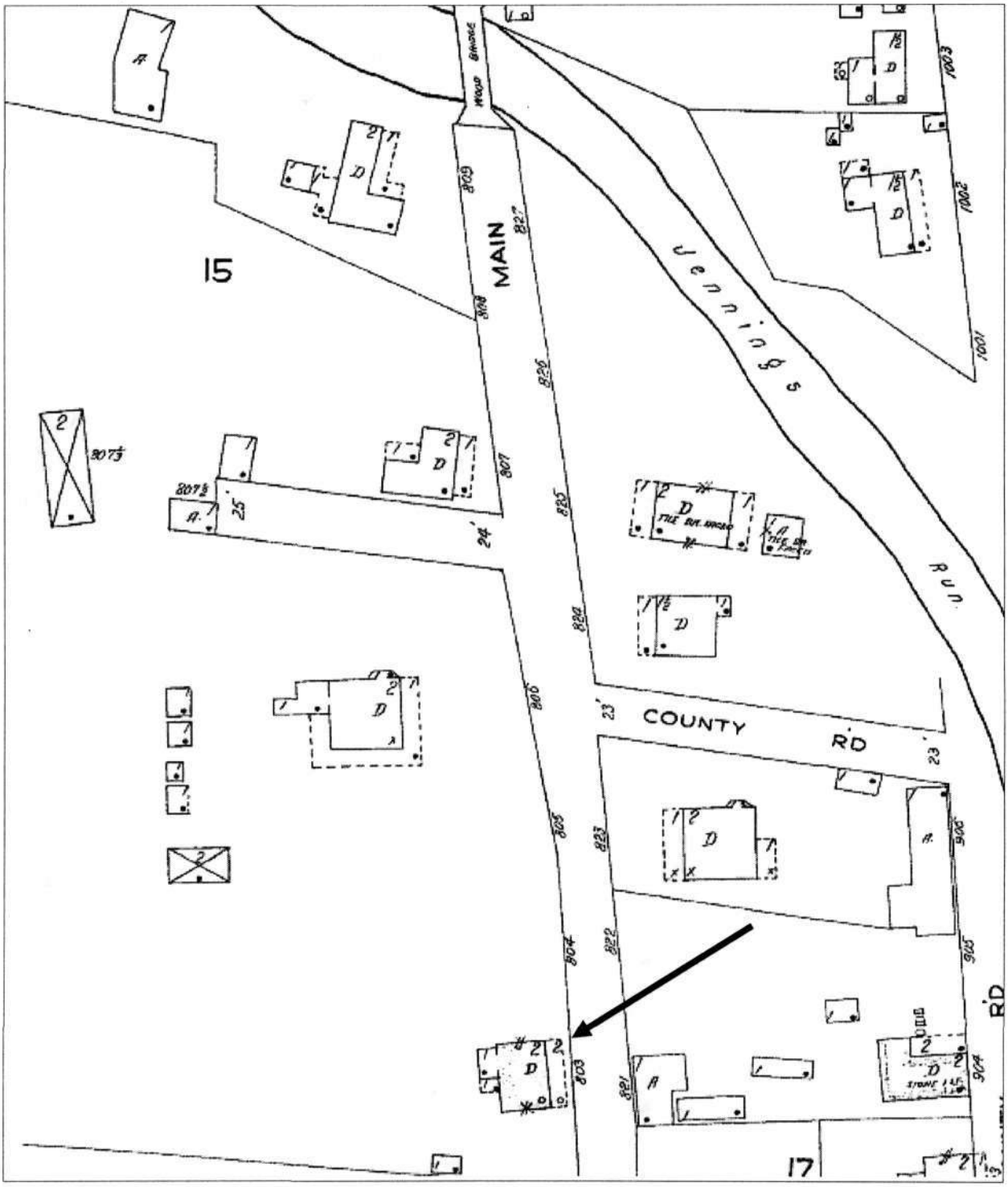

AL-V-A-158
Monahan Stone House
15515 Mt. Savage Road (MD 36)
Frostburg Quadrangle

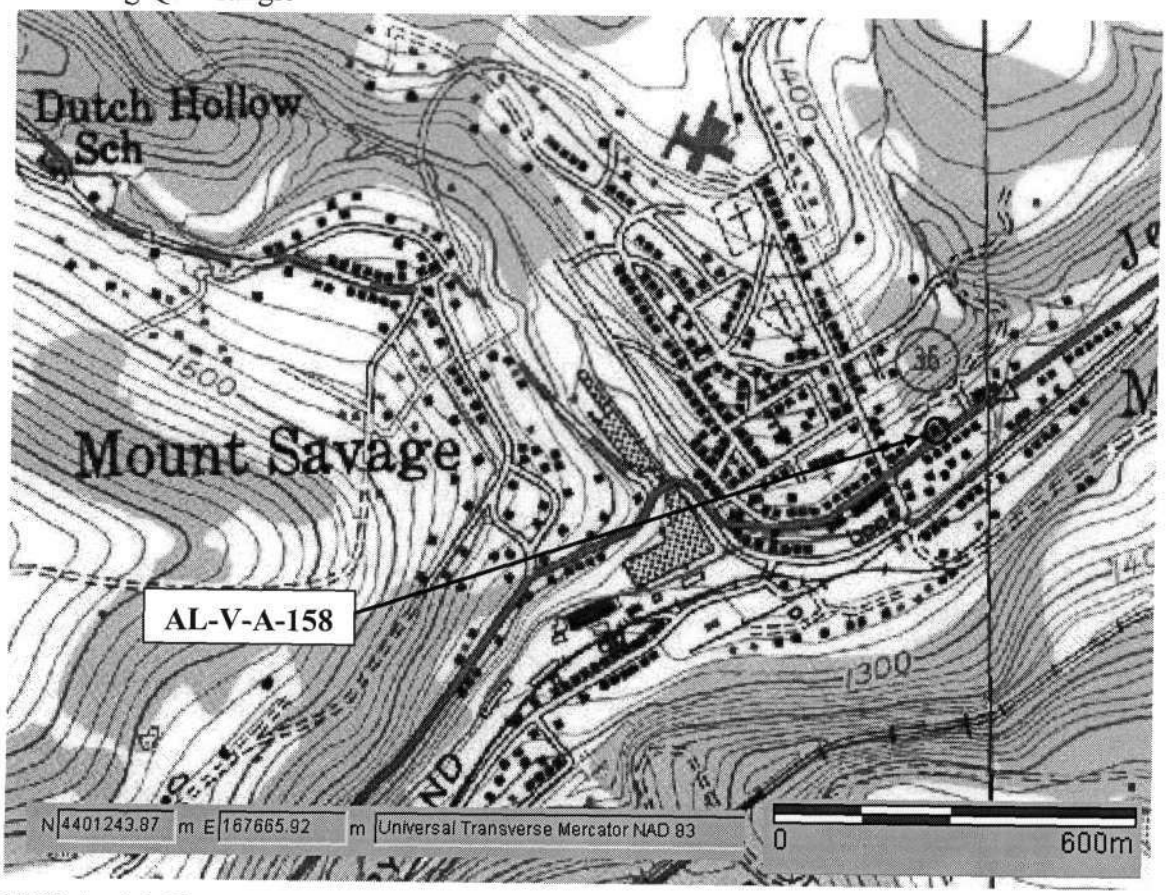

1998 Aerial Photo



AL-V-A-158
Monahan Stone House
Allegany Co., MD
David A. Dorsey 8/26/80
Old Photo Copy of SE elev.

#7

AL-V-A-158
Monahan Stone House
Allegany Co., MD
David A. Dorsey 8/25/80
NW elev.