INVENTORY NO: AL-V-A-160 DATE: 8/25/80

REMODELING: Drastic, moderate, minor

NAME OF PROPERTY: Varsity Pub

LOCATION OF PROPERTY: N Side Main St Mount Savage 2 lots east of Columbia Ave (Cobblestone Ave?)

DIRECTION DWELLING FACES: S

NAME OF OWNER: Ronald E Carter 488 685 (until 2004)

ADDRESS: John William & Lou Ann Shaffer (2004 → 05) (12816 Walsh Rd) 5160 sf enclose 4007 sf propert

Copy of Old picture Map 2M, Grid 13, P 18 (Lot 17) 85'x45'

STORIES: 1( ) 2(✓) 3( ) 4( ) 5( ) 6( ) BAYS: 1( ) 2( ) 3( ) 4( ) 5( ) 6( ) 7( ) ( )

WINGS, ADDITIONS:

DWELLING SHAPE: (square, cross, rectangular)

WALL CONSTRUCTION:

( ) FRAME: Bevel, clapboard, weatherboard, wood shingles, board & batten (type?)
(✓) BRICK: Bond type - common, English, Flemish. Sketch variants. 6x1
( ) STONE: Bond type - rubble, ashlar (random or regular), quoins-plain, rusticated
( ) LOG
( ) OTHER: Coverings

WALL FEATURES: Belt Course, Pilasters, Others

FOUNDATIONS: High, Low, Brick, Stone coursed ashlar

WATER TABLE: None, Plain, Beveled, Moulded Brick

Segmental arched scrolled tympanum woodslipsill

WINDOWS, TRIM, SHUTTERS: 1/1(X) 2/2( ) 6/6( ) 9/6( ) 9/9( ) other( )
pegged(X) nailed( ) wide( ) narrow( ) mitred( ) pediment( )

ENTRANCE, DOORS: LOCATION:
HARDWARE: original( ) replaced( )
FAN LIGHT, TRANSOM, SIDE LIGHTS, PLAIN
Paneled, Vertical, Horizontal Boards

1 orig on N 2 pk
orig hardware
double windows

on S only
Box

+ Bracketed pediment above 1st floor store front

CORNICE, BARGE, EAVES: (crown, fascia, soffit, bed)
original(X) replaced( ) rafter ends, modillions, dentils, frieze, architrave

stepped parapet on flanks

ROOF: Gable front, Gable flank, Hip, Shed, Mansard, Gambrel, Flat, Dormers #
MATERIAL: wood shingles, slate, tin, asphalt; original( ) replaced( )

ribbed

PORCHES: SHAPE OF ROOF - shed( ) hip( ) gable( ) wrbrage on S

CHIMNEYS: Number: 4 Brick( ) Stone( ) Corbeled(✓) original(✓) replaced( )
Location: Flush end( ) Inside end( ) Outside end( ) Central( ) Interior(✓)

double row headers

ARCHES: Door & Windows: Keystone, Flat, Segmental, Semicircular

COMMENTS:

Copy of Mt Savage Sanborn Map

USE: commercial
SIGNIFICANCE:
DATE CONSTRUCTED:
CONDITION:

Archie Mr. Sprigg formerly a Mullins of Milant Hotel

AL-V-A-160
Varsity Pub
North Side Mt. Savage Road (MD 36), Mt. Savage
Allegany County Tax Map 2m, p. 18

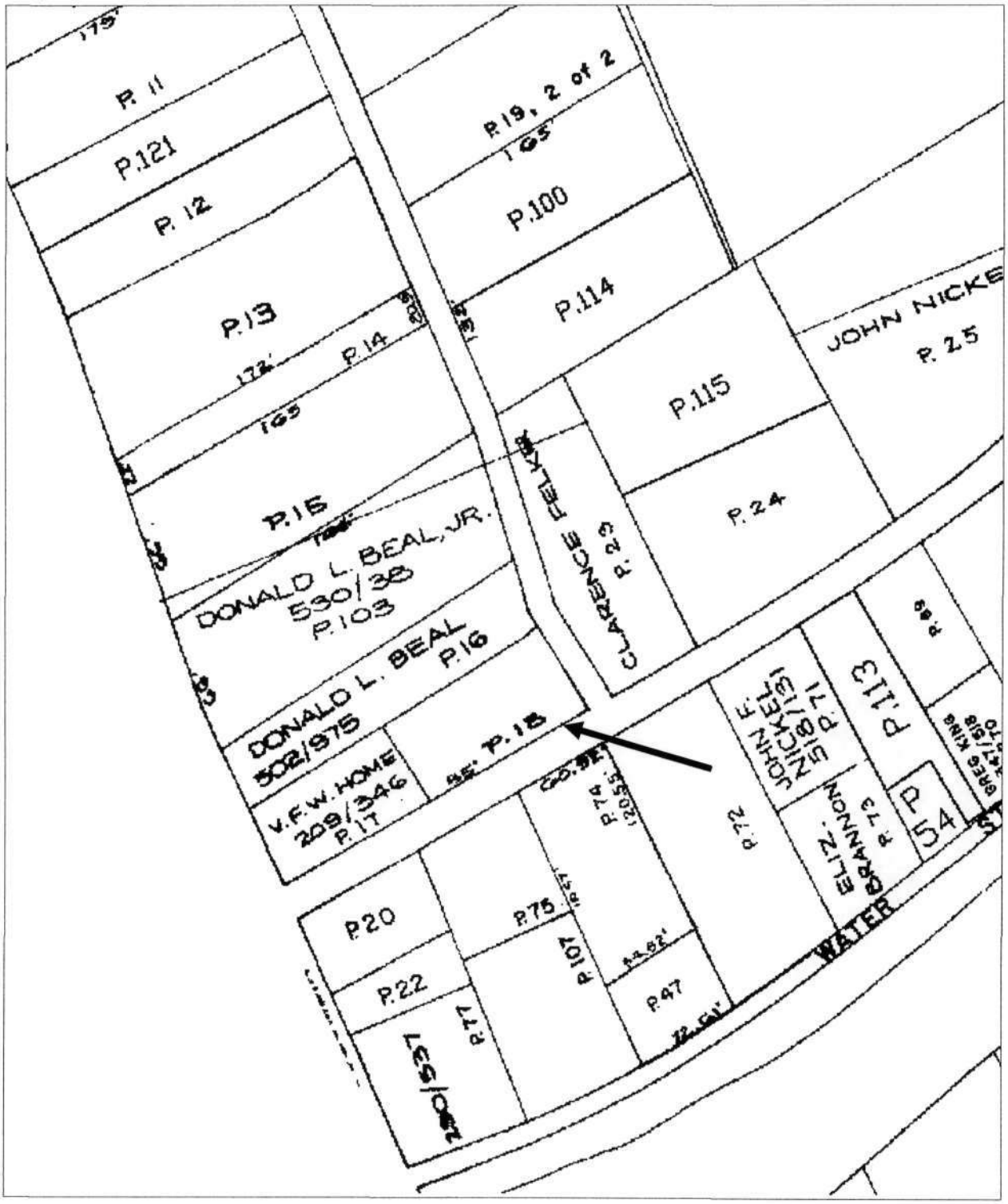

AL-V-A-160
Varsity Pub
North Side Mt. Savage Road (MD 36), Mt. Savage
Sanborn Map 1926, Sheet 2

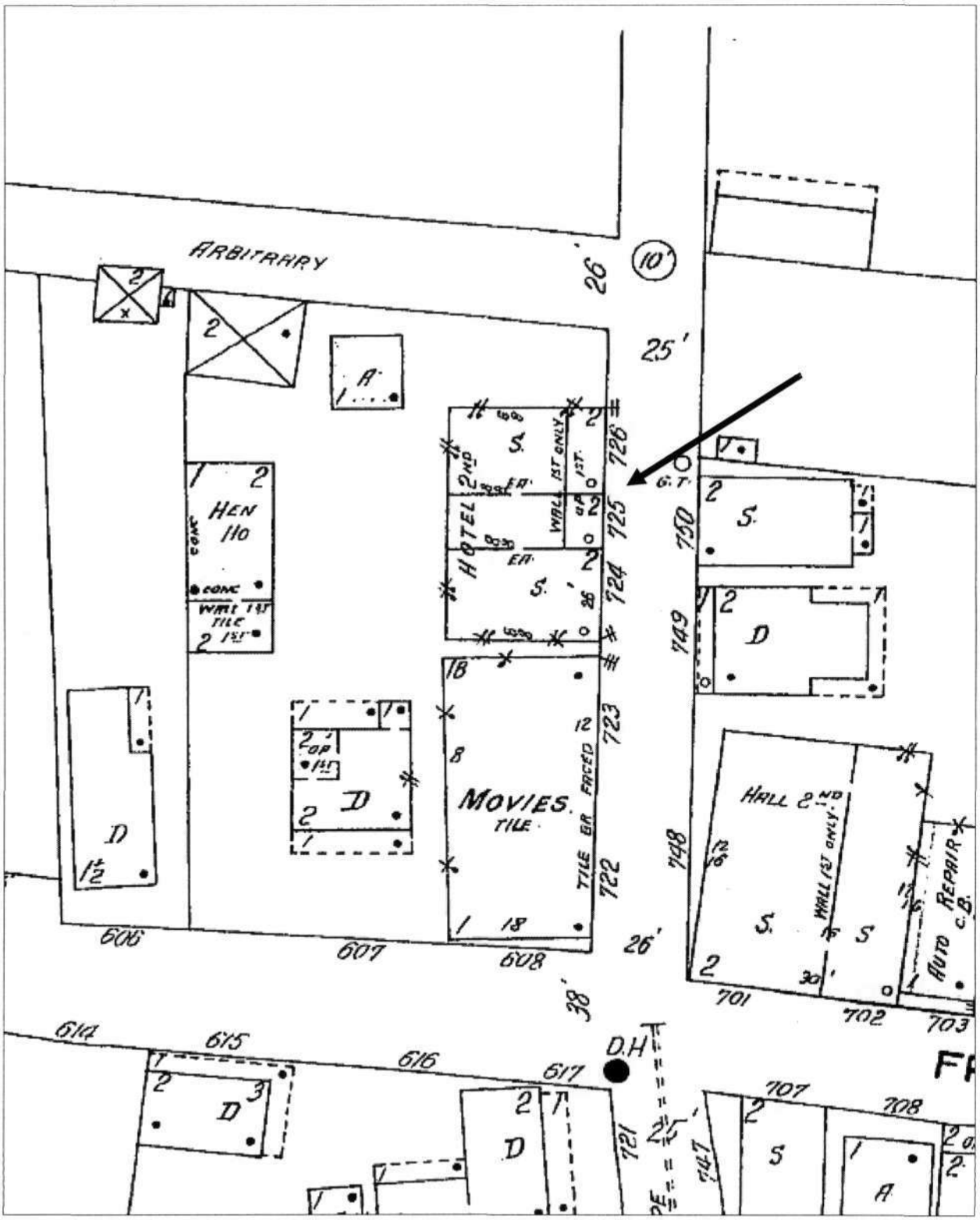

AL-V-A-160
Varsity Pub
North side Mt. Savage Road (MD 36)
Frostburg Quadrangle

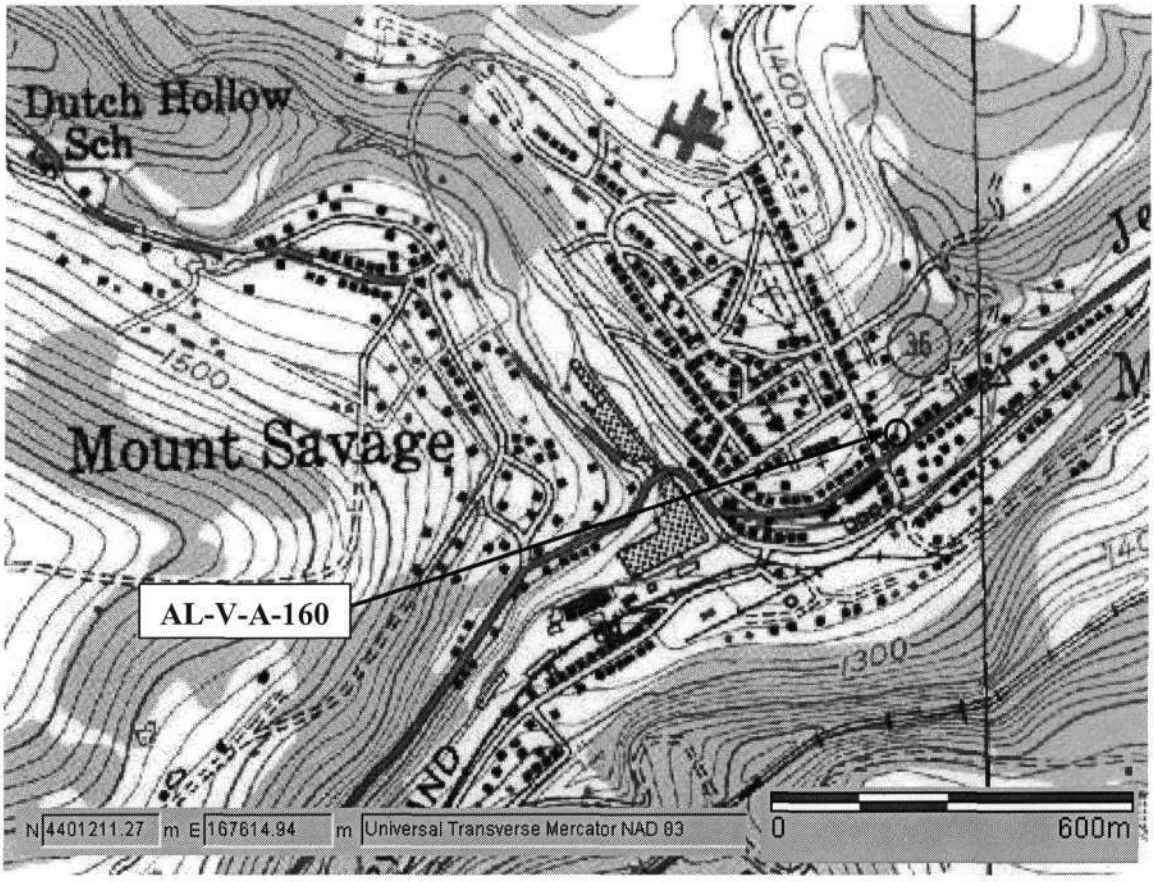

1998 Aerial Photo