AL-V-A-166 DATE: 10/7

DAMAGE: Drastic, moderate, minor

NAME OF PROPERTY: Crowe House

LOCATION OF PROPERTY: N side Main St Mount Savage

DIRECTION DWELLING FACES: S

NAME OF OWNER: orig a Farrell Home Paul Francis Crowe (John D. crowe ent. 1994)

ADDRESS: 15621 Mt. Savage Rd (MD36)
Mt. Savage, MD 21545 Map 3M Grid 11 P.125

STORIES: 1( ) 2(✓) 3(✓) 4( ) 5( ) 6( ) BAYS: 1( ) 2( ) 3( ) 4(✓) 5( ) 6( ) 7( ) ( )

WINGS, ADDITIONS:

DWELLING SHAPE: (square, cross, rectangular) L

WALL CONSTRUCTION:

(✓) FRAME: Bevel, clapboard, weatherboard, wood shingles, board & batten (type?) german siding
( ) BRICK: Bond type - common, English, Flemish. Sketch variants.
( ) STONE: Bond type - rubble, ashlar (random or regular), quoins-plain, rusticated
( ) LOG
(✓) OTHER: Coverings shingle in gable - imbricated asbestos on N & W

WALL FEATURES: Belt Course, Pilasters, Others bowed bay window offset on S (curved windows and ped.)

FOUNDATIONS: High, Low, Brick, Stone RR

WATER TABLE: None, Plain, Beveled, Moulded Brick

WINDOWS, TRIM, SHUTTERS: 1/1(✓) 2/2( ) 6/6( ) 9/6( ) 9/9( ) other( ) 1 semicircular light in offset gable
pegged( ) nailed( ) wide( ) narrow( ) mitred( ) pediment(X)

ENTRANCE, DOORS: LOCATION ped. offset S 9 Light frame & glass door
HARDWARE: ~~original~~( ) replaced( )
1 light ~~FAN LIGHT~~, TRANSOM, SIDE LIGHTS, PLAIN
Paneled, Vertical, Horizontal Boards Siped

CORNICE, BARGE, EAVES: (crown, fascia, soffit, bed)
original( ) replaced( ) rafter ends, modillions, dentils, frieze, architrave

ROOF: Gable front, Gable flank, Hip, Shed, Mansard, Gambrel, Flat, Dormers # offset gable on S
MATERIAL: wood shingles, slate, tin, asphalt TARPAPER original( ) replaced( )

PORCHES: SHAPE OF ROOF - shed(✓) hip( ) gable( ) turned posts 2 TIERED SHED ROOFED PORCH ON W ENCLOSED 1 SHED ON N

CHIMNEYS: Number: 1 Brick(✓) Stone( ) Corbeled( ) original(✓) replaced( )
Location: Flush end( ) Inside end( ) Outside end( ) Central( ) Interior(✓)

ARCHES: Door & Windows: Keystone, Flat, Segmental, Semicircular white glazed brick

COMMENTS:

USE:
SIGNIFICANCE:
DATE CONSTRUCTED:
CONDITION:

AL-V-A-166
Crowe House
15621 Mt. Savage Road (MD 36), Mt. Savage
Sanborn Map 1926, Sheet 2

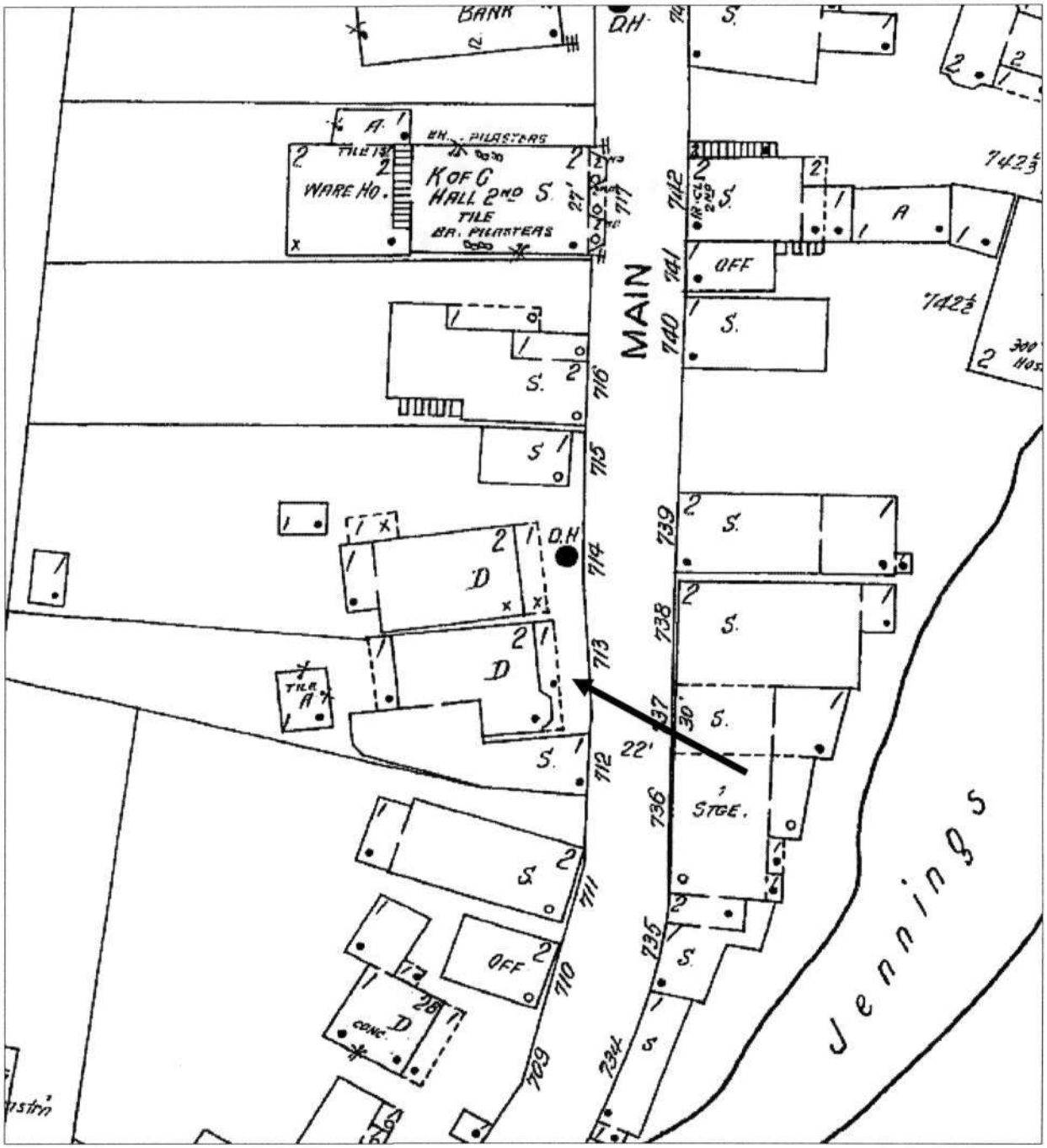

AL-V-A-166
Crowe House
15621 Mt. Savage Road (MD 36), Mt. Savage
Allegany County Tax Map 3m, p. 125

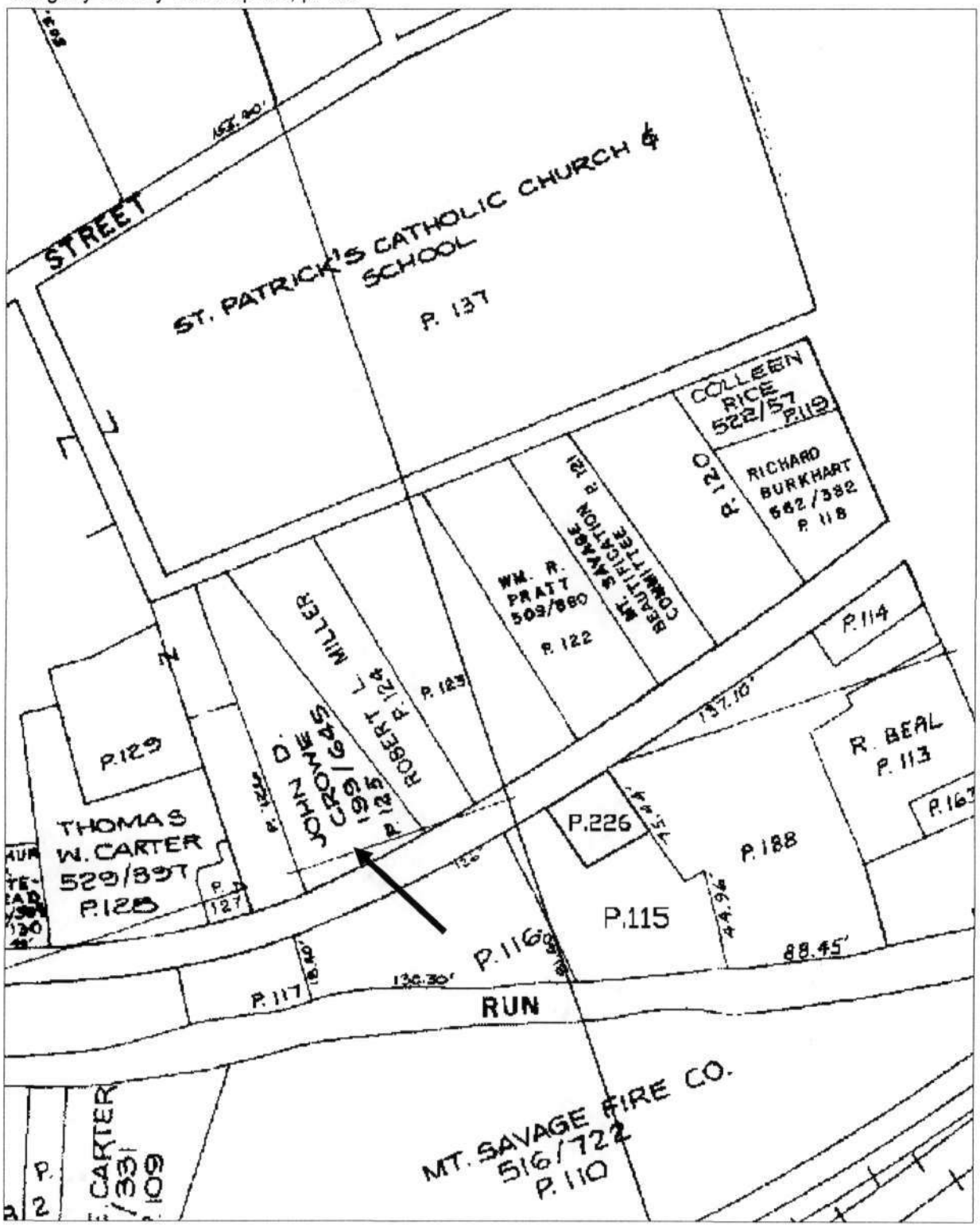

AL-V-A-166
Crowe House
15621 Mt. Savage Road (MD 36)
Frostburg Quadrangle

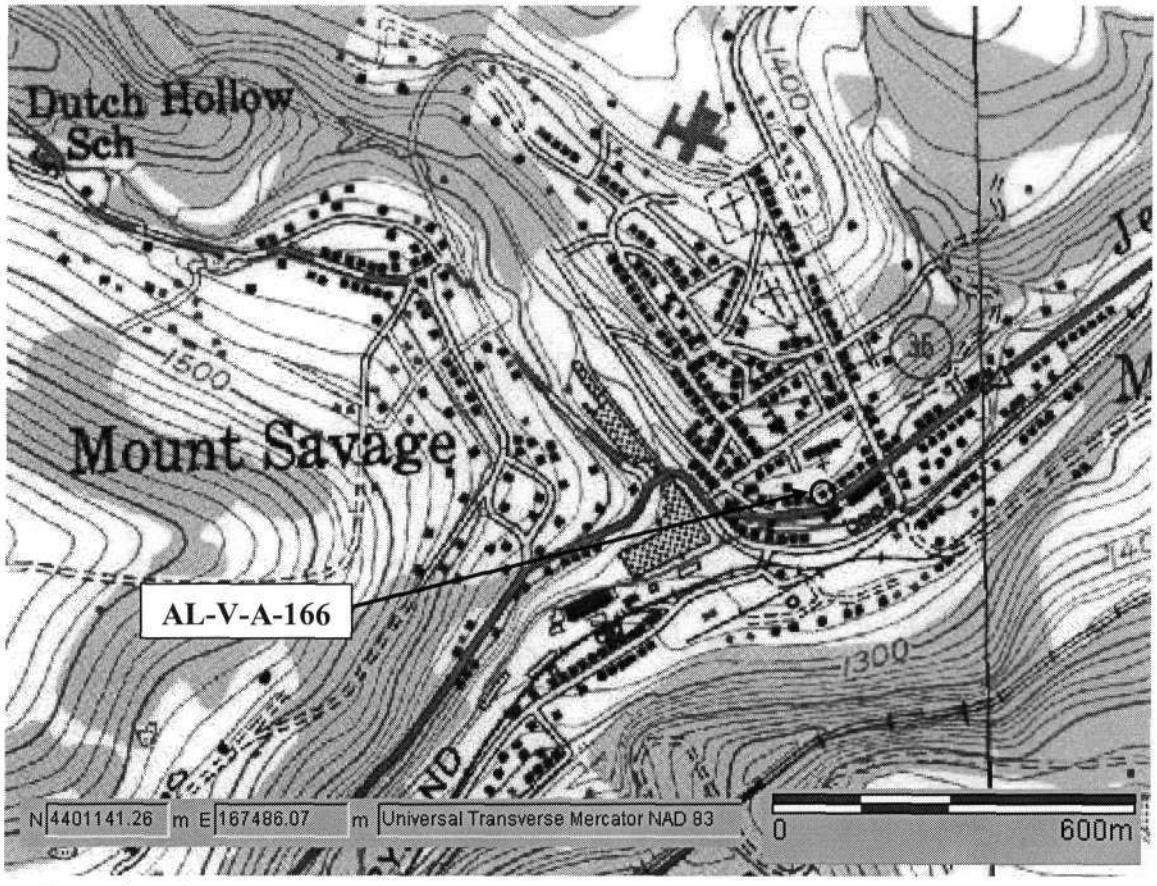

1998 Aerial Photo

AL-V-A-165 JOHN CROW
~~Olive Williams~~ House
Allegany Co., MD
David A. Dorsey 10/7/80
SE elev.

AL-V-A-166 JOHN CROWE
~~Olive Williams~~ House
Allegany Co., MD
David A. Dorsey 10/7/80
NW elev.