[illegible]: AL-V-A-173 DATE: 9/23

[illegible] MODELING: Drastic, moderate, minor

NAME OF PROPERTY: BEAL Exxon Garage (Poland's Gas)

LOCATION OF PROPERTY: S SIDE MAIN ST MOUNT SAVAGE

DIRECTION DWELLING FACES: N

NAME OF OWNER: Richard L. Beal Map 3M Grid 17

ADDRESS: P.O. Box 579 P. 104

Mt. Savage, MD 21545 1358 SF (land)

STORIES: 1(X) 2( ) 3( ) 4( ) 5( ) 6( ) BAYS: 1( ) 2( ) 3(x) orig 4( ) 5( ) 6( ) 7( ) ( )

WINGS, ADDITIONS: Brick on E Service Bays FLAT ROOF w/ BOOMTOWN FRONT w/ terra cotta cap
Frame on W abuts JAIL FLAT ROOF. shed adds on S

DWELLING SHAPE: (square, cross, rectangular)

WALL CONSTRUCTION:

(X) FRAME: Bevel, clapboard, weatherboard, wood shingles, board & batten (type?)
( ) BRICK: Bond type - common, English, Flemish. Sketch variants.
( ) STONE: Bond type - rubble, ashlar (random or regular), quoins-plain, rusticated
( ) LOG
( ) OTHER: Coverings

WALL FEATURES: Belt Course, Pilasters, Others cornerboards

FOUNDATIONS: High, Low, Brick, Stone Cement ~~footer~~

WATER TABLE: None, Plain, Beveled, Moulded Brick

WINDOWS, TRIM, SHUTTERS: 1/1(X) 2/2( ) 6/6( ) 9/6( ) 9/9( ) other( ) 1 Light fixed wooden Lugsills
pegged( ) nailed( ) wide( ) narrow( ) mitred( ) pediment(X)

ENTRANCE, DOORS: LOCATION: center N facade 2 panels 1 light orig hardware
HARDWARE: original(X) replaced( )
FAN LIGHT, TRANSOM, SIDE LIGHTS, PLAIN
Paneled, Vertical, Horizontal Boards

Box

CORNICE, BARGE, EAVES: (crown, fascia, soffit, bed) wide
original( ) replaced( ) rafter ends, modillions, dentils, frieze, architrave

ROOF: Gable front, Gable flank, Hip, Shed, Mansard, Gambrel, Flat, Dormers # gable finial — metal
MATERIAL: wood shingles, slate, tin, asphalt, original( ) replaced( )
projects over pumps w/ lintel

PORCHES: SHAPE OF ROOF - shed( ) hip(X) gable( )

CHIMNEYS: Number: _____ Brick( ) Stone( ) Corbeled( ) original( ) replaced( )
Location: Flush end( ) Inside end( ) Outside end( ) Central( ) Interior( )

ARCHES: Door & Windows: Keystone, Flat, Segmental, Semicircular

COMMENTS:

USE: _____
SIGNIFICANCE: _____
DATE CONSTRUCTED: _____
CONDITION: _____

AL-V-A-173
Beal's Exxon Garage (Poland's Gas)
South side Mount Savage Road (MD 36), Mt. Savage
Sanborn Map 1938, Sheet 2

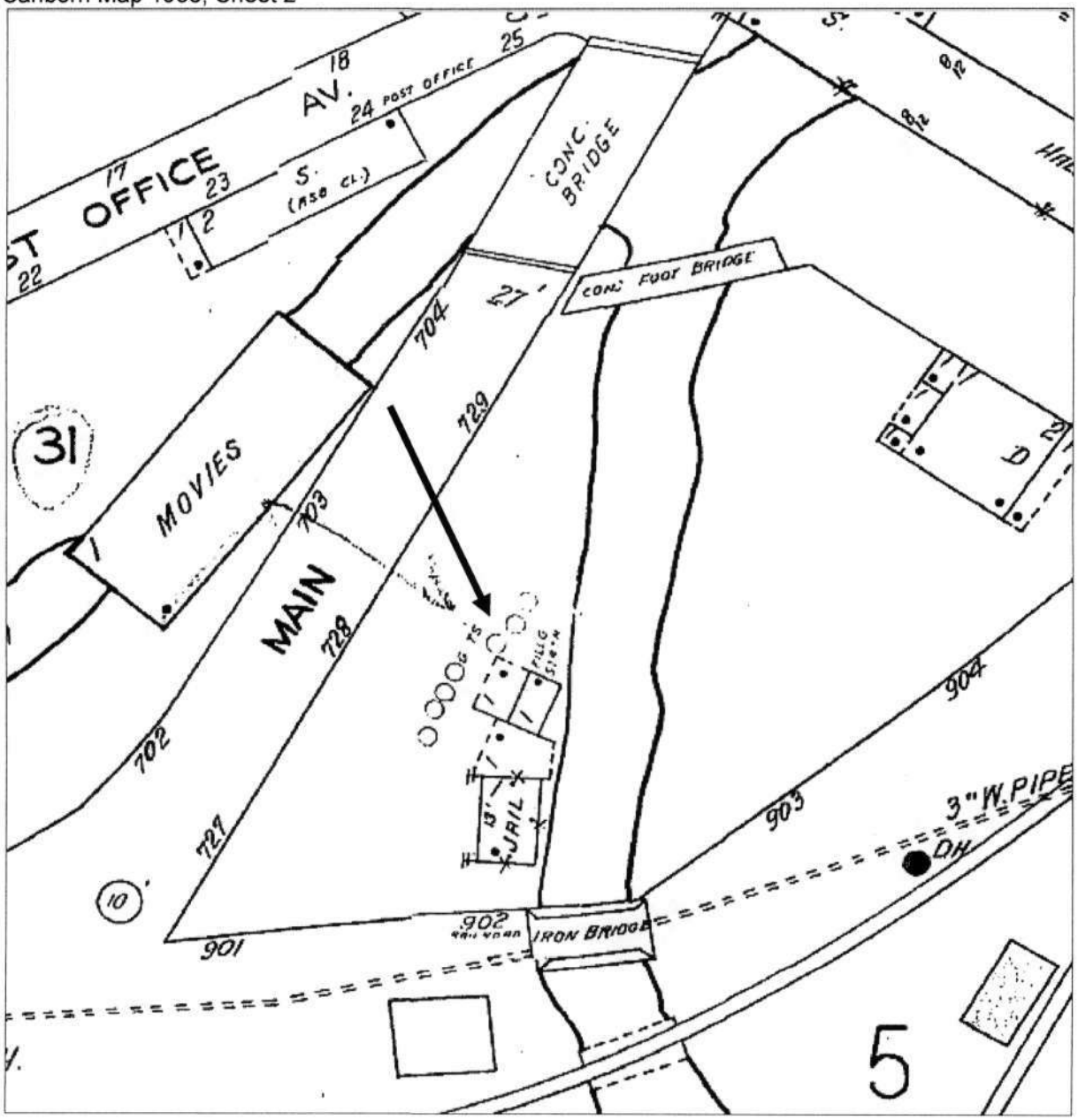

AL-V-A-173
Beal's Exxon Garage (Poland's Gas)
South side Mount Savage Road (MD 36), Mt. Savage
Allegany County Tax Map 3m, p. 104

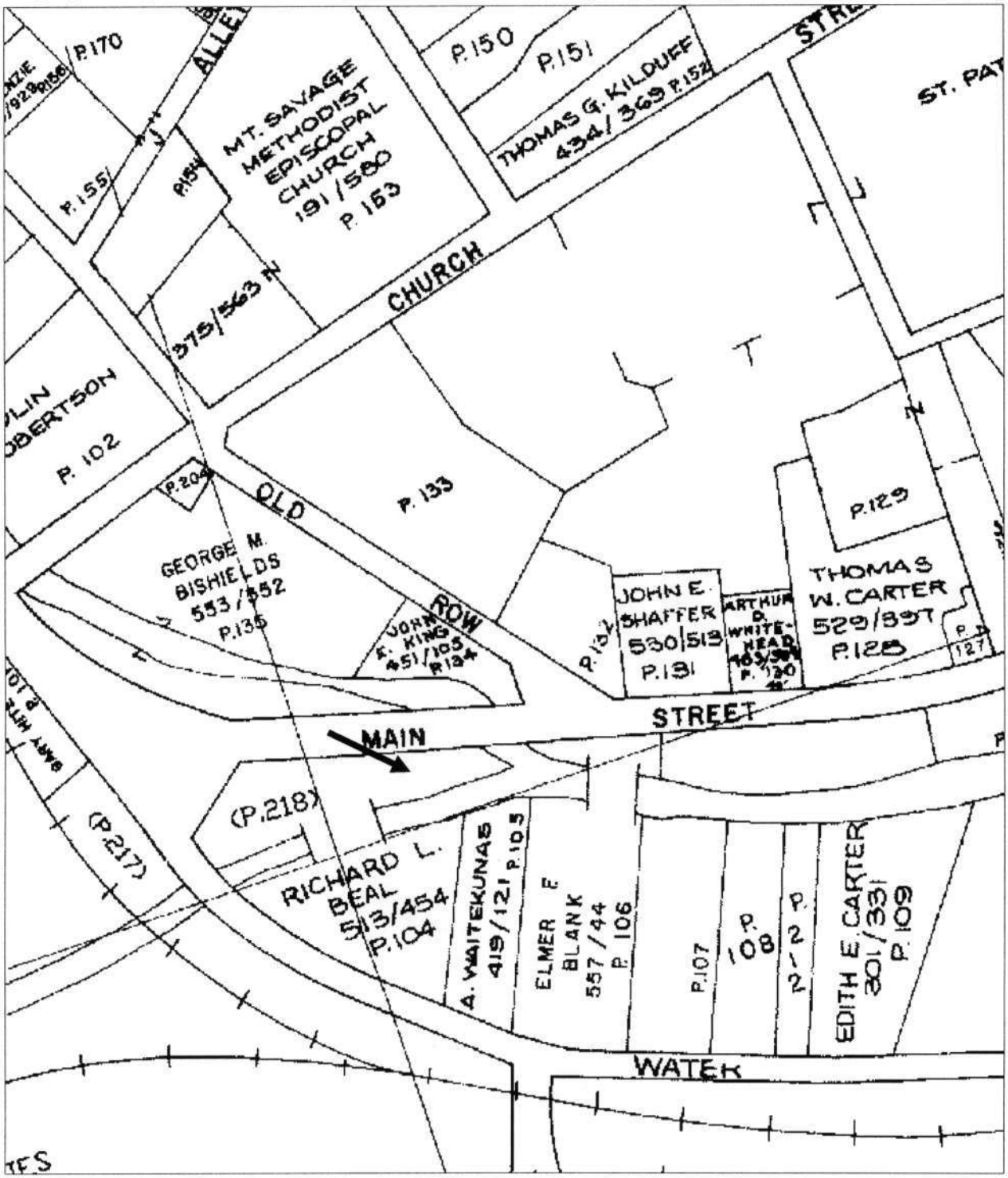

AL-V-A-173
Beal's Exxon Garage (Poland's Gas)
South side Mount Savage Road (MD 36), Mt. Savage
Frostburg quad 1941, Photorevised 1981

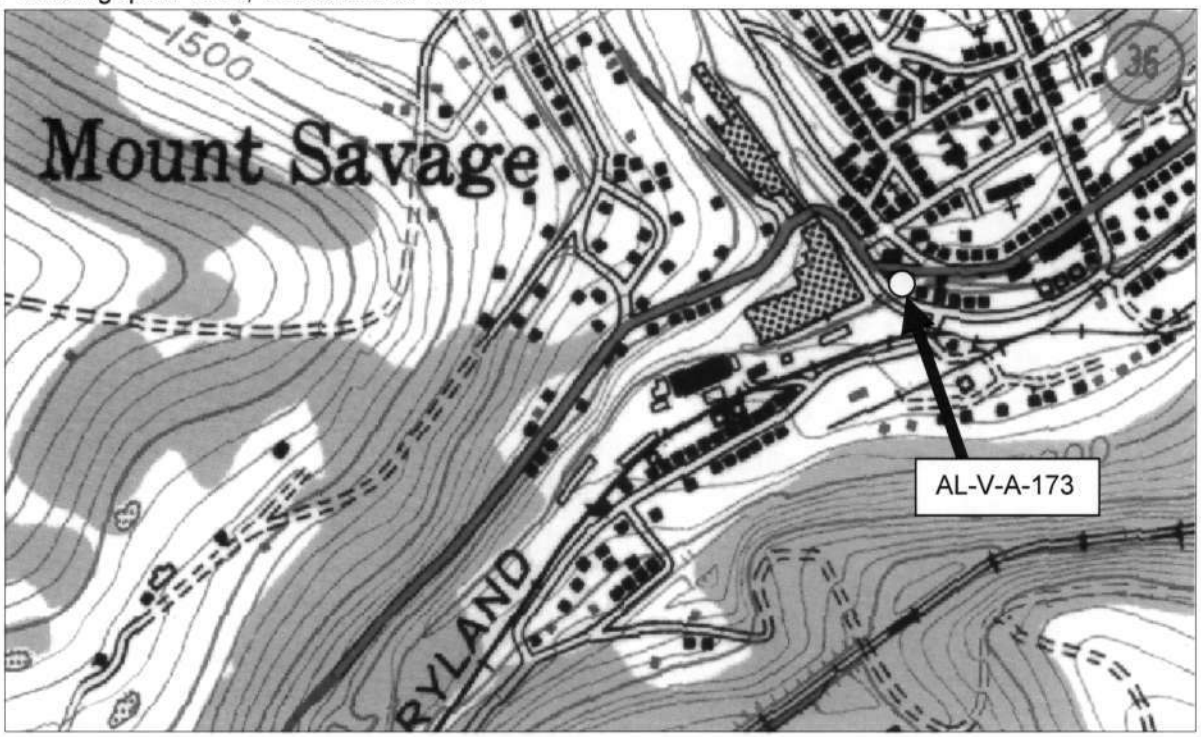

National Web Map Service 6" Orthophot Map, c. 2007-08

EMERGENCY EX

AL-V-A-173
Beal's Exxon
Allegany co., MD
David A. Dorsey 9/23/80
SW elev.