INVENTORY NO: AL-V-A-188 DATE: 10/8

REMODELING: Drastic, moderate, minor

NAME OF PROPERTY: Haus saltbox

LOCATION OF PROPERTY: E of Firehall RR st Mount Savage

DIRECTION DWELLING FACES: S 15709 Iron Rail Street

NAME OF OWNER: Loretta Hoss

ADDRESS: Gilbert S. Haus (until 1985); Cathleen Diehl (1985); Lois W. Stein C (1985-95)

Earl R. & Nancy Sue Trimble (1995-05) P.O. Box 580, Mt. Savage, MD 21545

STORIES: 1( ) 2(X) 3( ) 4( ) 5( ) 6( ) BAYS: 1( ) 2( ) 3(X) 4( ) 5( ) 6( ) 7( ) ( )

WINGS, ADDITIONS: saltbox on N - 1/2 saltbox only

Map 3M Grid 17 P. 107

55' x 120' x 48 x 126

1056 sf enclosed

6334 sf land

DWELLING SHAPE: (square, cross, rectangular)

WALL CONSTRUCTION: german siding covering under porch

(X) FRAME: Bevel, clapboard, weatherboard, wood shingles, board & batten (type?)
( ) BRICK: Bond type - common, English, Flemish. Sketch variants.
( ) STONE: Bond type - rubble, ashlar (random or regular), quoins-plain, rusticated
( ) LOG
( ) OTHER: Coverings

WALL FEATURES: Belt Course, Pilasters, Others

FOUNDATIONS: High, Low, Brick, Stone RR

WATER TABLE: None, Plain, Beveled, Moulded Brick

WINDOWS, TRIM, SHUTTERS: 1/1( ) 2/2( ) 6/6(X) 9/6( ) 9/9( ) other( ) logsills
pegged(X) nailed( ) wide( ) narrow( ) mitred( ) pediment( )

ENTRANCE, DOORS: LOCATION: center S 3 panels 1 light
HARDWARE: original(X) replaced( )
FAN LIGHT, TRANSOM, SIDE LIGHTS, PLAIN
Paneled, Vertical, Horizontal Boards

CORNICE, BARGE, EAVES: (crown, fascia, soffit, bed)
original(X) replaced( ) rafter ends, modillions, dentils, frieze, architrave

ROOF: Gable front, Gable flank, Hip, Shed, Mansard, Gambrel, Flat, Dormers # Tar paper
MATERIAL: wood shingles, slate, tin, asphalt; original( ) replaced( )

PORCHES: SHAPE OF ROOF - shed(X) hip( ) gable( ) South sq. posts shed on E of saltbox

CHIMNEYS: Number: 1 Brick(X) Stone( ) Corbeled(X) original(X) replaced( )
Location: Flush end( ) Inside end( ) Outside end( ) Central( ) Interior(X)

ARCHES: Door & Windows: Keystone, Flat, Segmental, Semicircular

COMMENTS:

USE:
SIGNIFICANCE:
DATE CONSTRUCTED:
CONDITION:

AL-V-A-188
Haus Saltbox House
15709 Iron Rail Street, Mt. Savage
Sanborn Map 1938, Sheet 2

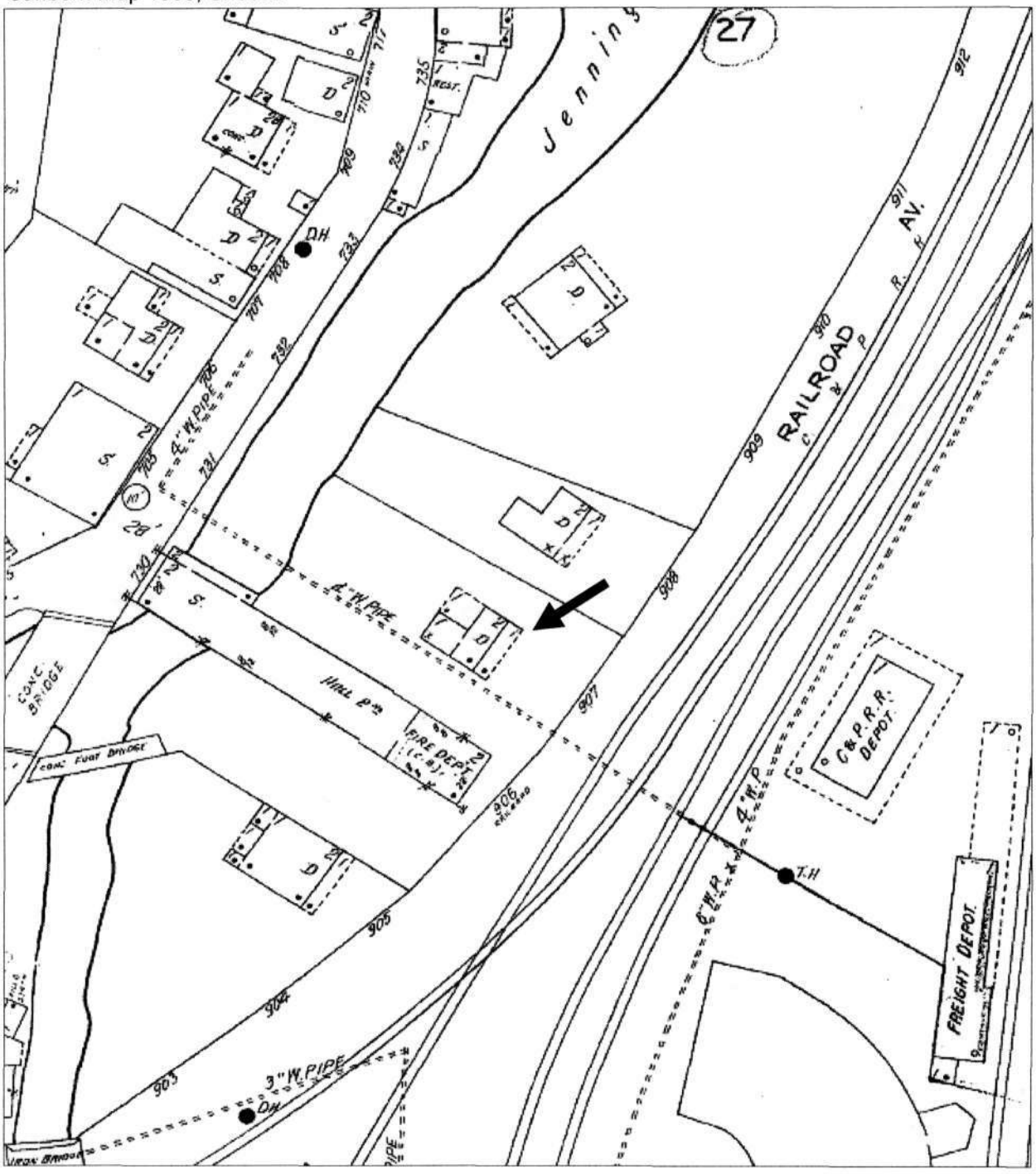

AL-V-A-188
Haus Saltbox House
15709 Iron Rail Street (Formerly Railroad Street)
Frostburg Quadrangle

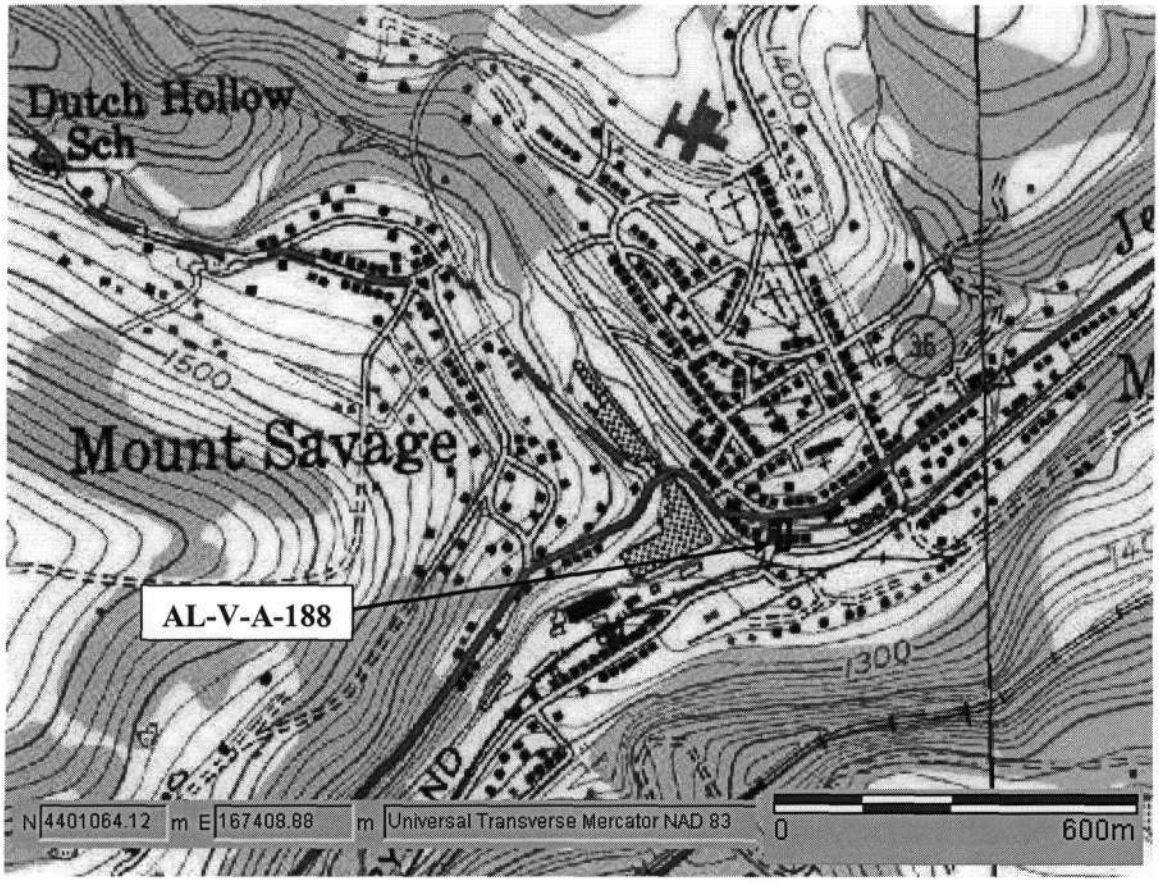

1998 Aerial Photo

Tax Map 3M, p. 109

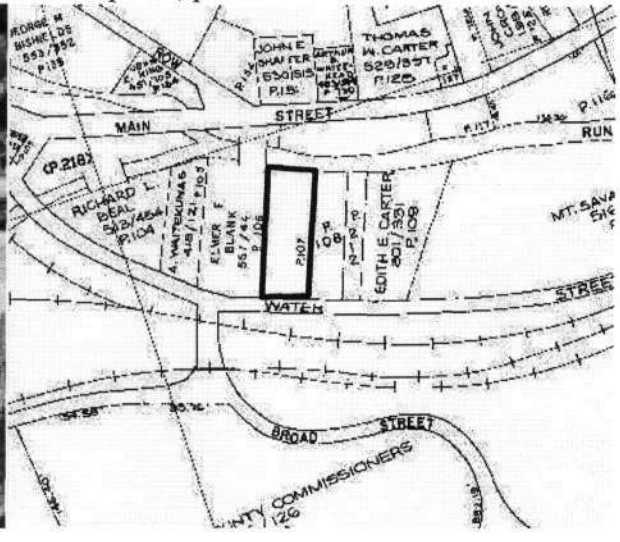

AL-V-A-188
Haus Saltbox House
Allegany Co., MD
David A. Dorsey 10/8/80
Northern elev.

151

AL-V-A-188
Haus Saltbox House
Allegany Co., MD
David A. Dorsey 10/8/80
SW elevation