Easement AL-V-A-196

MARYLAND HISTORICAL TRUST WORKSHEET

NOMINATION FORM
for the
NATIONAL REGISTER OF HISTORIC PLACES, NATIONAL PARKS SERVICE

SEE INSTRUCTIONS

1. NAME

COMMON: Old Row House

AND/OR HISTORIC: Cardinal Mooney

2. LOCATION

STREET AND NUMBER: Old Row (not numbered)

CITY OR TOWN: Mount Savage

STATE: Maryland | COUNTY: Allegany

3. CLASSIFICATION

CATEGORY (Check One)	OWNERSHIP		STATUS	ACCESSIBLE TO THE PUBLIC
☐ District ☑ Building ☐ Site ☐ Structure ☐ Object	☑ Public ☐ Private ☐ Both	Public Acquisition: ☐ In Process ☐ Being Considered	☐ Occupied ☐ Unoccupied ☑ Preservation work in progress	✓ Yes: ☐ Restricted ☐ Unrestricted ☑ No

PRESENT USE (Check One or More as Appropriate)

☐ Agricultural	☐ Government	☐ Park	☐ Transportation	☐ Comments
☐ Commercial	☐ Industrial	☐ Private Residence	☐ Other (Specify)	
☐ Educational	☐ Military	☐ Religious		Not restored
☐ Entertainment	☐ Museum	☐ Scientific		

4. OWNER OF PROPERTY

OWNER'S NAME: Mt Savage Beautification Committee

STREET AND NUMBER: ~~Mount Savage~~ (general Delivery).

CITY OR TOWN: ~~Mount Savage~~ | STATE: Md. 21545

5. LOCATION OF LEGAL DESCRIPTION

COURTHOUSE, REGISTRY OF DEEDS, ETC: Allegany County Court House

STREET AND NUMBER: Washington Street

CITY OR TOWN: Cumberland. | STATE: Maryland

Title Reference of Current Deed (Book & Pg. #):

6. REPRESENTATION IN EXISTING SURVEYS

TITLE OF SURVEY:

DATE OF SURVEY: ☐ Federal ☐ State ☐ County ☐ Local

DEPOSITORY FOR SURVEY RECORDS:

STREET AND NUMBER:

CITY OR TOWN: | STATE:

AL-V-A-196

7. DESCRIPTION

CONDITION	(Check One) ☐ Excellent ☐ Good ☐ Fair ☑ Deteriorated ☐ Ruins ☐ Unexposed	
	(Check One) ☐ Altered ☑ Unaltered	(Check One) ☐ Moved ☑ Original Site

DESCRIBE THE PRESENT AND ORIGINAL (*if known*) PHYSICAL APPEARANCE

The building is the original. It is in very poor condition. Its' complex chimney is its unique characteristic on the three floors and in each room ~~was~~ is either a fireplace or a stove opening.

Reference to "General History of Mt Savage and Mt Savage Iron Work Case Study describes the large number of families housed in the structure (in the early 1800's)

SEE INSTRUCTIONS

AL-V-A-196

8. SIGNIFICANCE

PERIOD *(Check One or More as Appropriate)*

- ☐ Pre-Columbian
- ☐ 15th Century
- ☐ 16th Century
- ☐ 17th Century
- ☐ 18th Century
- ☑ 19th Century
- ☐ 20th Century

SPECIFIC DATE(S) *(If Applicable and Known)*

AREAS OF SIGNIFICANCE *(Check One or More as Appropriate)*

- ☐ Aboriginal
- ☐ Prehistoric
- ☑ Historic
- ☐ Agriculture
- ☐ Architecture
- ☐ Art
- ☐ Commerce
- ☐ Communications
- ☐ Conservation
- ☐ Education
- ☐ Engineering
- ☑ Industry
- ☐ Invention
- ☐ Landscape Architecture
- ☐ Literature
- ☐ Military
- ☐ Music
- ☐ Political
- ☑ Religion/Philosophy
- ☐ Science
- ☐ Sculpture
- ☐ Social/Humanitarian
- ☐ Theater
- ☐ Transportation
- ☐ Urban Planning
- ☐ Other *(Specify)* _____

STATEMENT OF SIGNIFICANCE

Home of Cardinal Edmund Mooney - first apostolic delegate from U.S. to be apointed by the pope to a foreign country (India & Japan).

Company house opposite the remains of old iron furnace.

SEE INSTRUCTIONS

AL-V-A-196

9. MAJOR BIBLIOGRAPHICAL REFERENCES

Time Magazine Nov 3 1958

Heritage Press June 1972.
General History of Mt Savage Pg 6.
Mt Savage Iron Works Case Study 251
Jay Allen U of Md. Pg 6 to 70.

10. GEOGRAPHICAL DATA

LATITUDE AND LONGITUDE COORDINATES DEFINING A RECTANGLE LOCATING THE PROPERTY						OR	LATITUDE AND LONGITUDE COORDINATES DEFINING THE CENTER POINT OF A PROPERTY OF LESS THAN TEN ACRES					
CORNER	LATITUDE			LONGITUDE				LATITUDE			LONGITUDE	
	Degrees	Minutes	Seconds	Degrees	Minutes	Seconds		Degrees	Minutes	Seconds	Degrees	Minutes	Seconds
NW	°	'	"	°	'	"		°	'	"	°	'	"
NE	°	'	"	°	'	"							
SE	°	'	"	°	'	"							
SW	°	'	"	°	'	"							

APPROXIMATE ACREAGE OF NOMINATED PROPERTY:

Acreage Justification:

1st lot .22 acres
2nd lot .06 "

LIST ALL STATES AND COUNTIES FOR PROPERTIES OVERLAPPING STATE OR COUNTY BOUNDARIES

STATE:		COUNTY	
STATE:		COUNTY:	
STATE:		COUNTY:	
STATE:		COUNTY:	

SEE INSTRUCTIONS

11. FORM PREPARED BY

NAME AND TITLE: Mrs Alice M Carney

ORGANIZATION: Mt Savage Beautification committee | DATE: Mar. 18

STREET AND NUMBER: General Delivery

CITY OR TOWN: Mount Savage | STATE: Md. | 21545

12. State Liaison Officer Review: (Office Use Only)

Significance of this property is:

National ☐ State ☐ Local ☐

Signature

AL-V-A-196

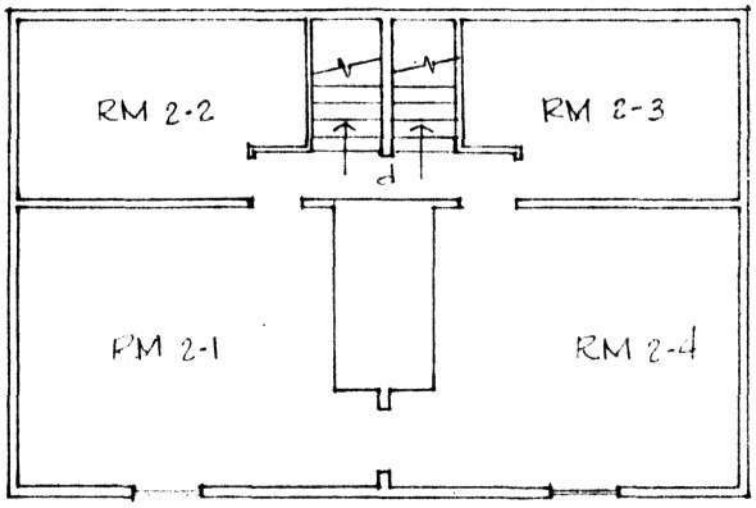

SECOND FLOOR

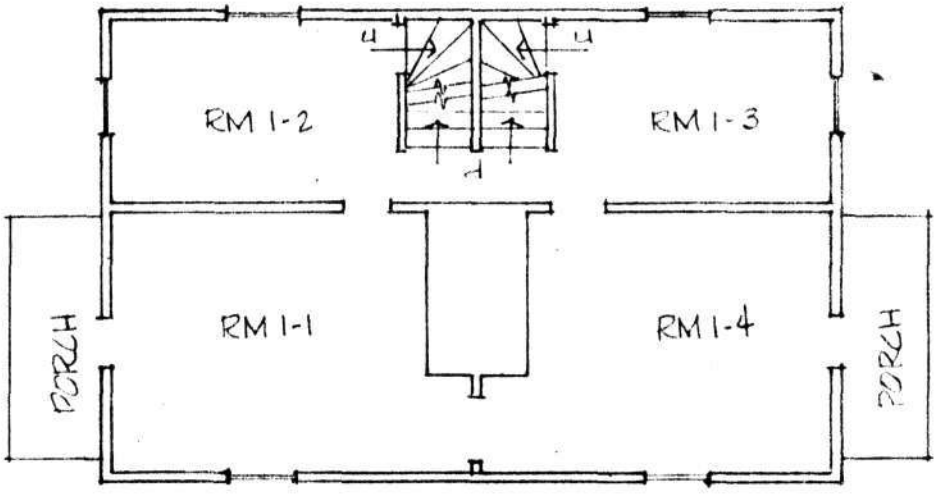

FIRST FLOOR

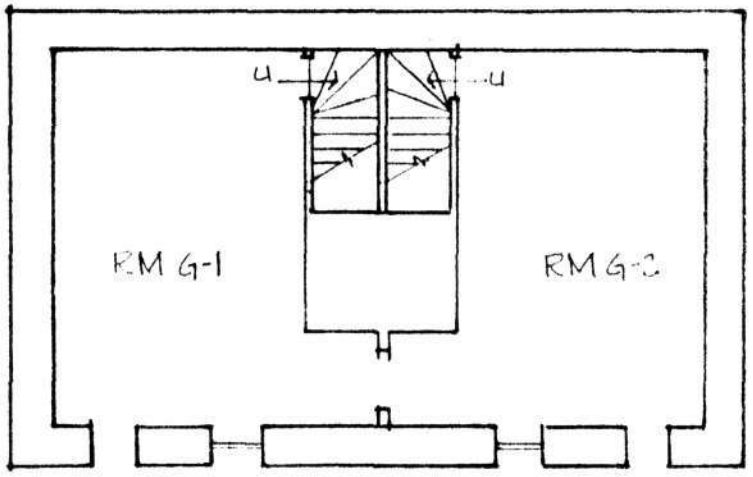

GROUND FLOOR

NOTE: DIMENSIONS ARE APPROXIMATE

CARDINAL MOONEY HOUSE
ALLEGANY COUNTY MT. SAVAGE

FLOOR PLANS
SCALE: 1/8" = 1'-0"
PREPARED: GLS

AL-V-A-196

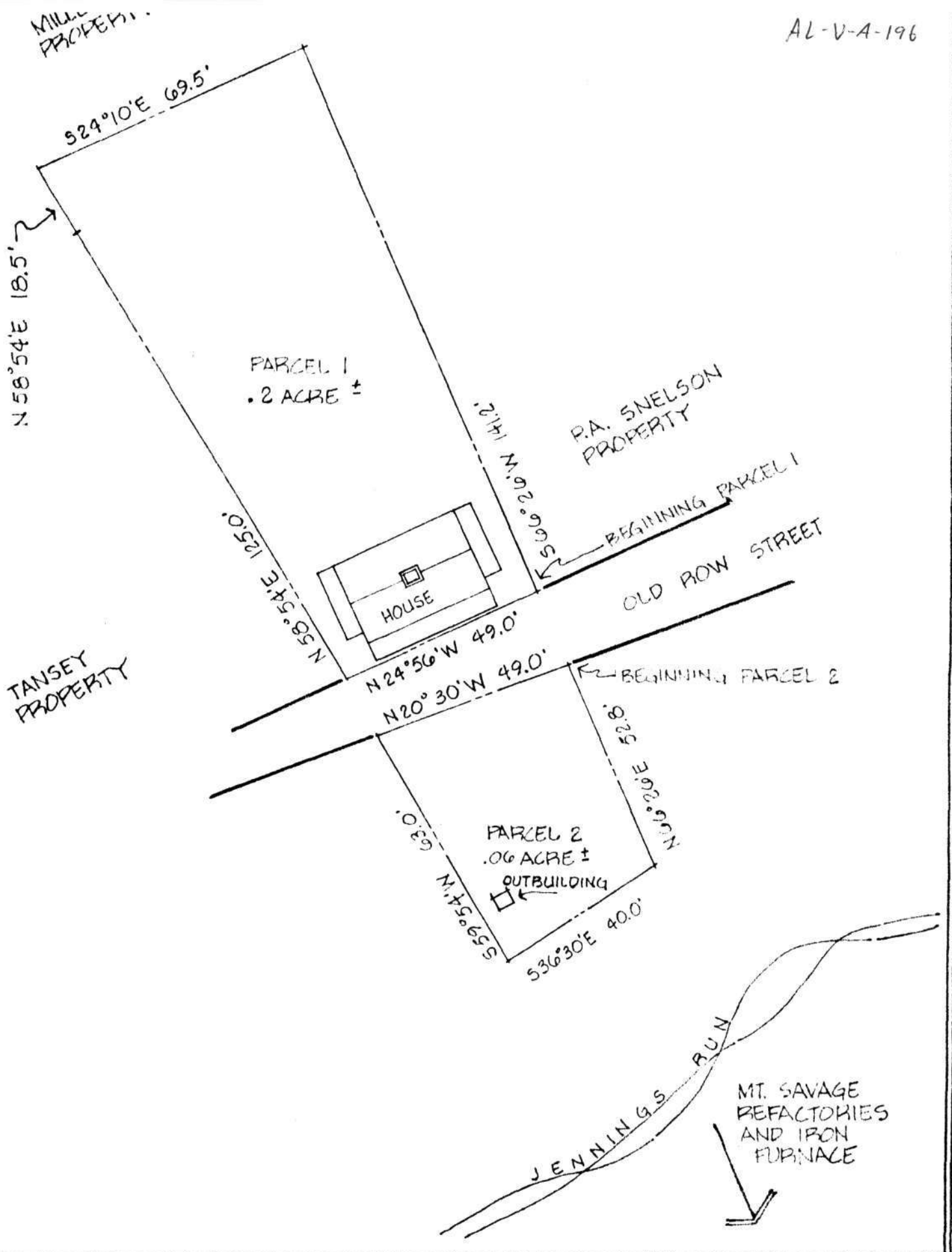

CARDINAL MOONEY HOUSE
ALLEGANY COUNTY MT. SAVAGE
EASEMENT EXHIBIT NO 2.

SITE PLAN
SCALE: 1"=30'-0"
PREPARED: 5/75 JAC
MARYLAND HISTORICAL TRUST

NORTH

AL-V-A-196



CARDINAL MOONEY HOUSE
ALLEGANY COUNTY MT. SAVAGE
EASEMENT EXHIBIT NO. 4

NORTHWEST CORNER
SCALE:
PREPARED: 5/75 JAC
MARYLAND HISTORICAL TRUST

NORTH

AL-V-A-196
Cardinal Mooney House
Old Row, Mt. Savage
Jim Caufield, pre-restoration

West elevation

North elevation

AL-V-A-196
Cardinal Mooney House
Old Row, Mt. Savage
Jim Caufield, pre-restoration



Southwest elevation

West side of street, looking west at outbuildings

AL-V-A-196
Cardinal Mooney House
Old Row, Mt. Savage
Jim Caufield, pre-restoration

Spring

Northeast corner of house

AL-V-A-196
Cardinal Mooney House
Old Row, Mt. Savage
Jim Caufield, pre-restoration

East elevation

Southeast corner of house

AL-V-A-196
Cardinal Mooney House
Old Row, Mt. Savage
Jim Caufield, 6/1977



AL-V-A-196
Cardinal Mooney House
Old Row, Mt. Savage
Jim Caufield, 6/1977



AL-V-A-196
Cardinal Mooney House
Old Row, Mt. Savage
Catherine A. Masek, 4/1981





AL-V-A-196
Cardinal Mooney House
Old Row, Mt. Savage
Catherine A. Masek, 4/1981



AL-V-A-196
Cardinal Mooney House
Old Row, Mt. Savage
Catherine A. Masek, 4/1981



AL-V-A-196
Cardinal Mooney House
Old Row, Mt. Savage
Catherine A. Masek, 4/1981



AL-V-A-196

Cardinal Mooney House
Old Row Street, Mt. Savage
Frostburg Quadrangle

EASEMENT

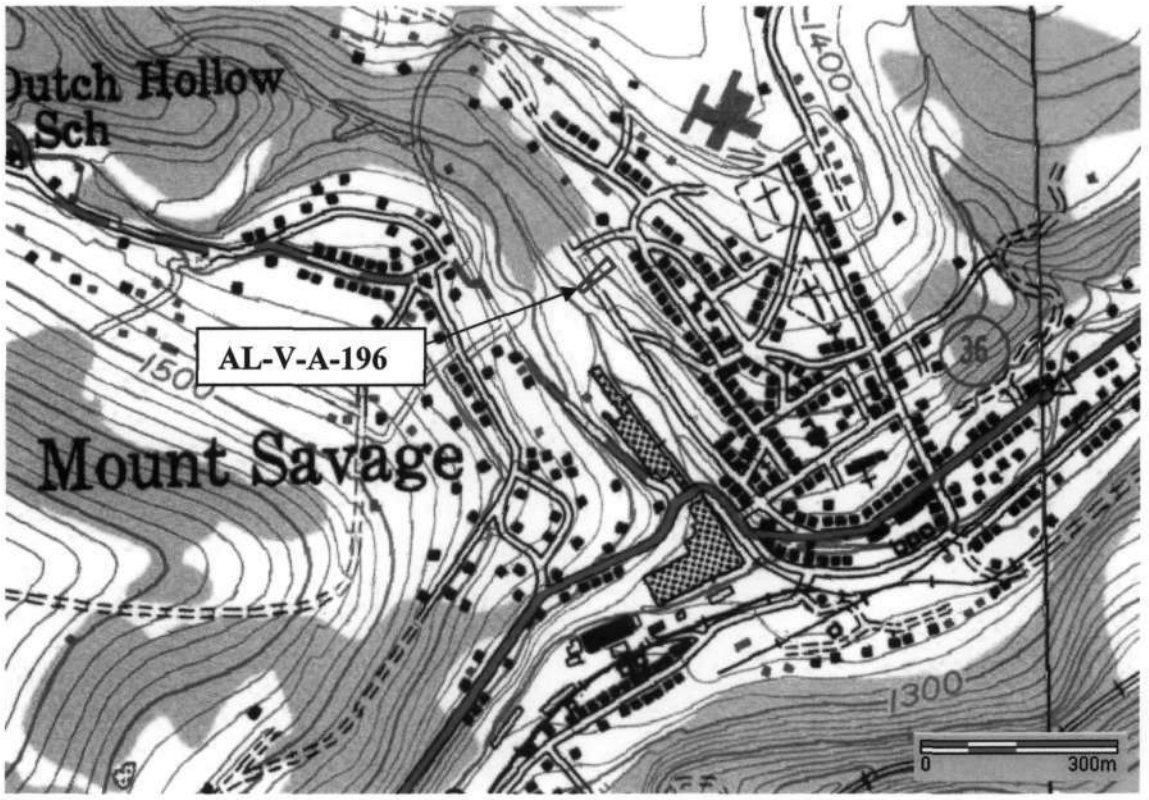

1998 Aerial Photo

Tax Map 1M, Parcel 59

AL-V-A-196

Cardinal Mooney Home

1967

Old Row House built 1830's by Iron Works

was given by Gilbert "Bud" Hauss to Mt Scenage Beautification Committee Inc.

- 1972 -