INVENTORY NO: AL-V-A-201 DATE: 8/26/80

REMODELING: Drastic, moderate, minor

NAME OF PROPERTY: McKee House

LOCATION OF PROPERTY: Old Row, Mount Savage

DIRECTION DWELLING FACES:

NAME OF OWNER: Stanley McKee 476/32 (until 1984); Hershel Edward Junkins, Jr (1984 1985)

ADDRESS: James A & Gale A McKenzie (1985-2005)
13618 Blunk Rd
Mt Savage, MD 21545

STORIES: 1( ) 2(✓) 3( ) 4( ) 5( ) 6( ) BAYS: 1( ) 2( ) 3(✓) 4( ) 5( ) 6( ) 7( ) ( )

WINGS, ADDITIONS:

Map 3M Gr. 2 lo P. 156

DWELLING SHAPE: (square, cross, rectangular) mig

WALL CONSTRUCTION:

1,264 sf encl
2,52300 sf land

originally

(✓) FRAME: Bevel, clapboard, ~~weatherboard,~~ wood shingles, board & batten (type?)
( ) BRICK: Bond type - common, English, Flemish. Sketch variants.
( ) STONE: Bond type - rubble, ashlar (random or regular), quoins-plain, rusticated
( ) LOG
( ) OTHER: Coverings

WALL FEATURES: Belt Course, Pilasters, Others cornerboards

FOUNDATIONS: High, Low, Brick, Stone RR rock faced

WATER TABLE: None, Plain, Beveled, Moulded Brick - plain frame 1st floor

WINDOWS, TRIM, SHUTTERS: 1/1(✓) 2/2( ) 6/6(✓) 9/6( ) 9/9( ) other( ) lugsills shouldered trim
pegged(✓) nailed( ) wide( ) narrow( ) mitred( ) pediment( )

ENTRANCE, DOORS: LOCATION: Center w facad shouldered
HARDWARE: original( ) replaced(✓)
FAN LIGHT, TRANSOM, SIDE LIGHTS, PLAIN
Paneled, Vertical, Horizontal Boards

Bay

CORNICE, BARGE, EAVES: (crown, fascia, soffit, bed) Sloped
original(✓) replaced(✓) rafter ends, modillions, dentils, frieze, architrave

ROOF: Gable front, Gable flank, Hip, Shed, Mansard, Gambrel, Flat, Dormers #
MATERIAL: wood shingles, slate, tin, asphalt; TAR PAPER original( ) replaced( )

PORCHES: SHAPE OF ROOF - shed(✓) hip( ) gable( ) cement foundation sq. posts beadboard rail

CHIMNEYS: Number: 2 Brick(✓) Stone( ) Corbeled(✓) 1 Cinderblock original( ) replaced(✓)
Location: Flush end( ) Inside end( ) Outside end(✓) Central( ) Interior(

ARCHES: Door & Windows: Keystone, Flat, Segmental, Semicircular

COMMENTS: Vent gable ends

USE: residence
SIGNIFICANCE:
DATE CONSTRUCTED:
CONDITION: fair

AL-V-A-201
McKee House
13618 Blank Road NW (Formerly 129 Old Row)
Sanborn Map 1926, Sheet 4

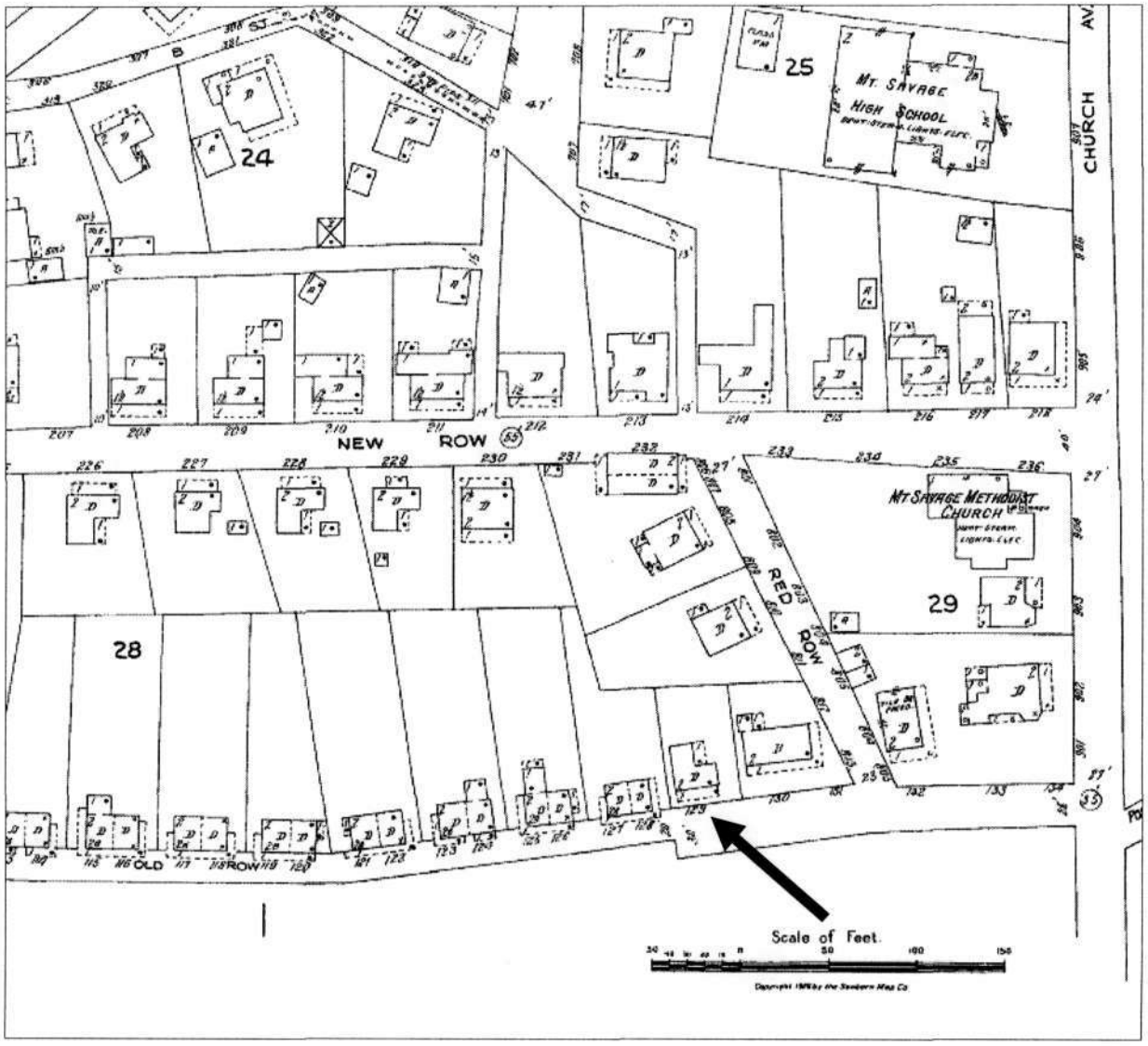

AL-V-A-201
McKee House
Old Row
Frostburg Quadrangle

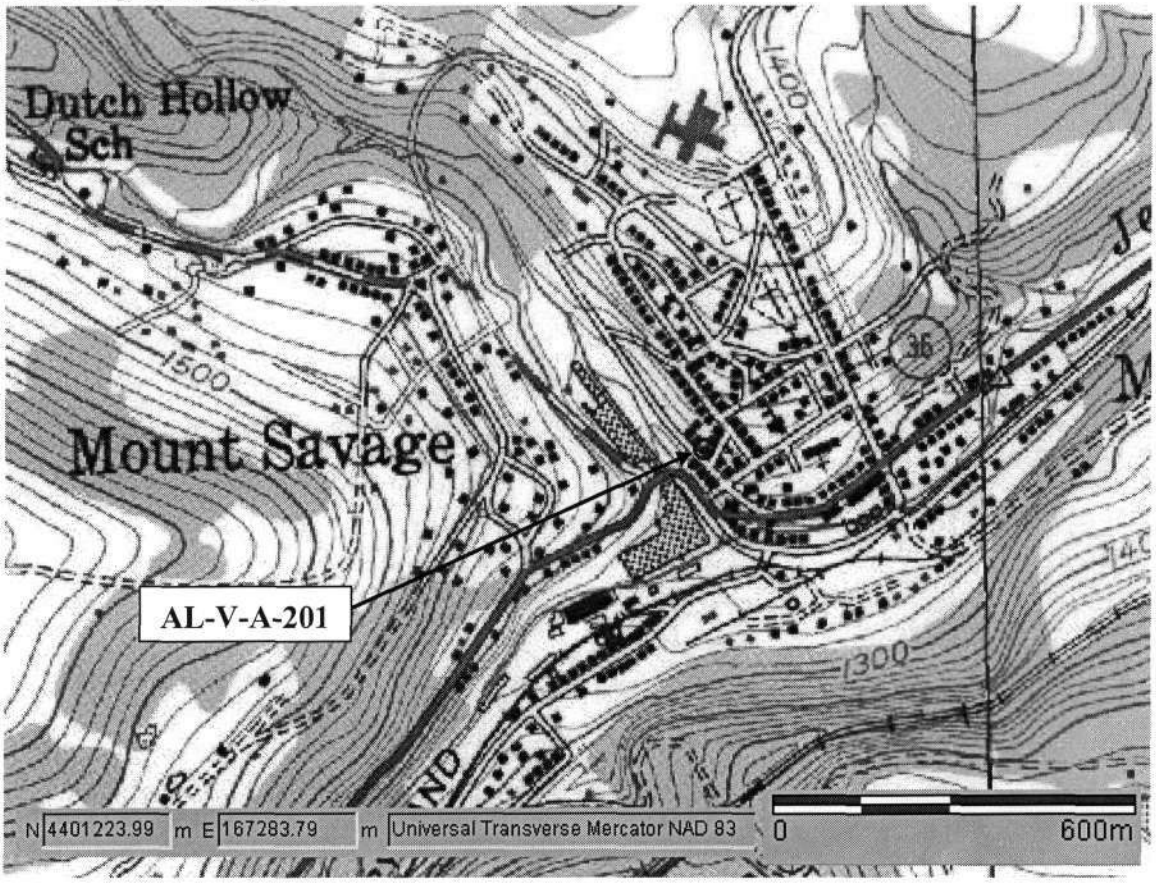

1994-95 Aerial Photo

Tax Map 3M, p. 156

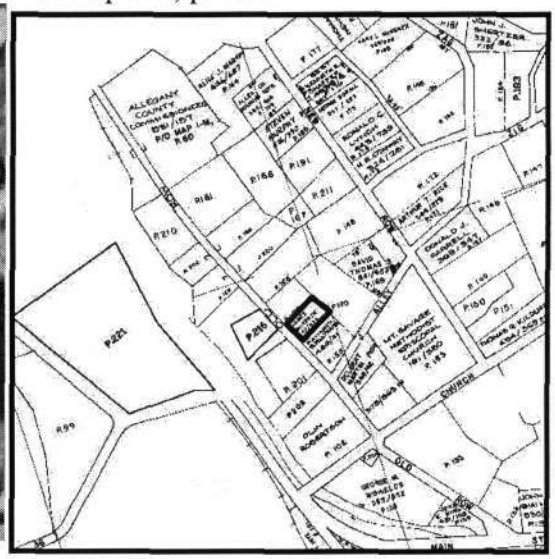

AL-V-A-201
McKee House
Allegany Co., MD
David A. Dorsey 8/26/80
SE elev.

A1-V-A-201
McKee House
Allegany Co., MD
David A. Dorsey 8/26/80
SW elev.