INVENTORY NO: AL-V-A-205 DATE: 10/21/80

REMODELING: Drastic, moderate, minor

NAME OF PROPERTY: Hoagan House

LOCATION OF PROPERTY: Old Row 15810 Hoagans Alley

DIRECTION DWELLING FACES: SW

NAME OF OWNER: John D. Criger (since 1990) Map 3M Grid 11

ADDRESS: 15810 Hoagans Alley P-155 Lot 70'x65'x65'x56'

Mount Savage, MD 21545-1047 1912 sf encl. 2396 sf land

STORIES: 1( ) 2(½) 3( ) 4( ) 5( ) 6( ) BAYS: 1( ) 2(✓) 3( ) 4( ) 5( ) 6( ) 7( ) ( )

WINGS, ADDITIONS: NE shed roof porch unclosed

DWELLING SHAPE: (~~square~~, cross, rectangular)

WALL CONSTRUCTION:

(✓) FRAME: Bevel, clapboard (German siding), weatherboard, wood shingles, board & batten (type?)
( ) BRICK: Bond type - common, English, Flemish. Sketch variants.
( ) STONE: Bond type - rubble, ashlar (random or regular), quoins-plain, rusticated
( ) LOG
( ) OTHER: Coverings

WALL FEATURES: Belt Course, Pilasters, Others Corner board

FOUNDATIONS: High, Low, Brick, Stone RP

WATER TABLE: None, Plain, Beveled, Moulded Brick

WINDOWS, TRIM, SHUTTERS: 1/1(✓) 2/2( ) 6/6( ) 9/6( ) 9/9( ) other( )
(some in PAIRS) pegged( ) nailed(✓) wide( ) narrow( ) mitred( ) pediment(✓)

ENTRANCE, DOORS: LOCATION: offset SE pediment
HARDWARE: original( ) replaced( )
FAN LIGHT, TRANSOM, SIDE LIGHTS, PLAIN transom light
5 Paneled, Verticle, Horizontal Boards identical door on SW
(one decorative) (shelf) (light pediment)

CORNICE, BARGE, EAVES: (crown, fascia, soffit, bed)
original( ) replaced( ) rafter ends, modillions, dentils, frieze, architrave

ROOF: Gable front (hipped), Gable Flank, Hip, Shed, Mansard, Gambrel, Flat, Dormers #1 (no gable dormer)
MATERIAL: wood shingles, slate, tin, asphalt; original( ) replaced(✓)

PORCHES: SHAPE OF ROOF - shed( ) hip( ) gable( ) hipped veranda SW + SE
1 RD tapered columns decorative balusters lattice

CHIMNEYS: Number: 1 Brick( ) Stone( ) (Brownstone) Corbeled(✓) original( ) replaced( )
Location: Flush end( ) Inside end( ) Outside end( ) Central( ) Interior(✓)

LINTELS: Door & Windows: Keystone, Flat, Segmental, Semicircular

CONDITIONS:

USE:

SIGNIFICANCE:

CONSTRUCTION:

AL-V-A-205
Reagan House
15810 Hogans Alley NW (Formerly 130-131 Old Row)
Sanborn Map 1926, Sheet 4

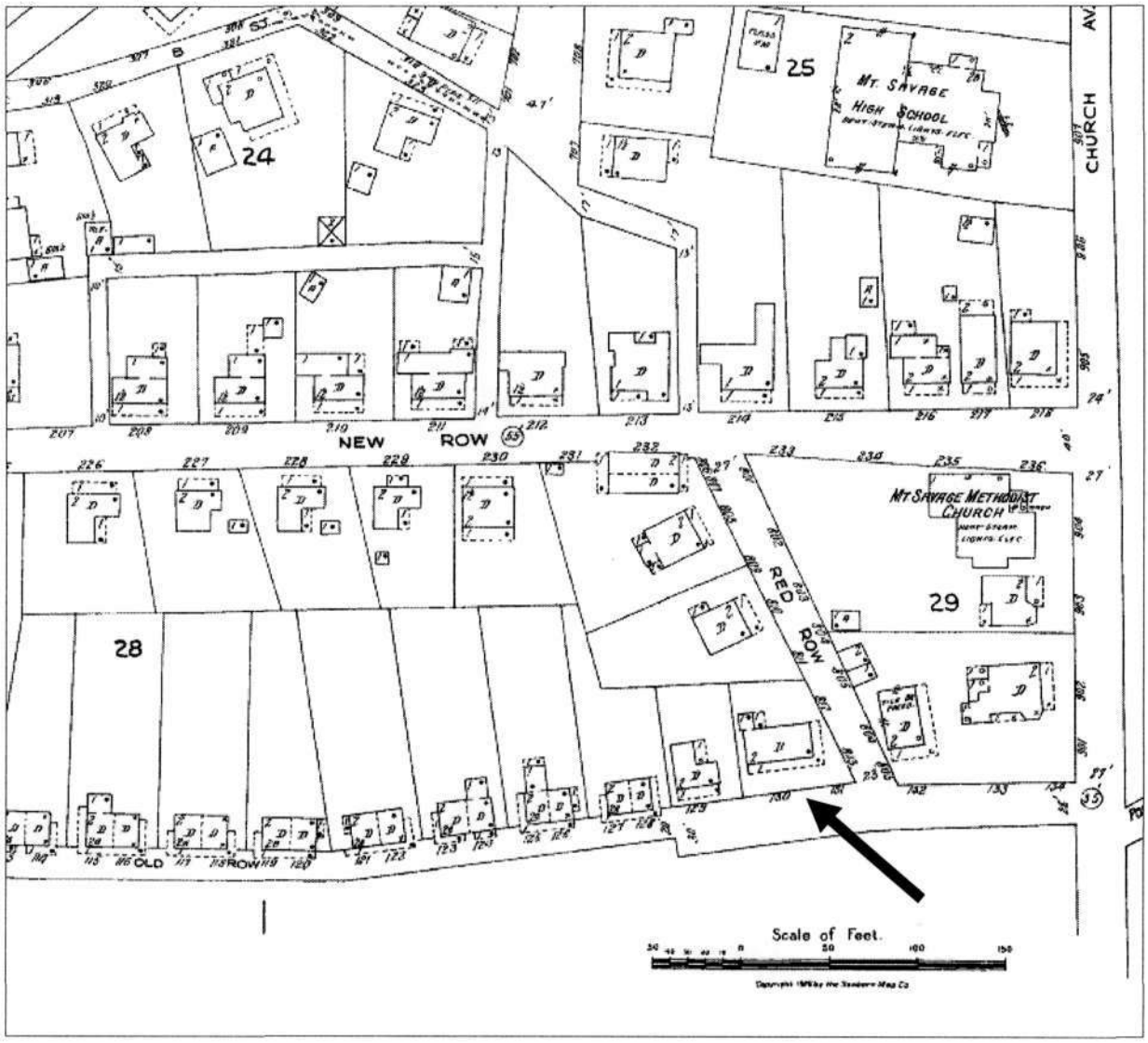

AL-V-A-205
Reagan House
15810 Hoagans Alley (Formerly J Alley)
Frostburg Quadrangle

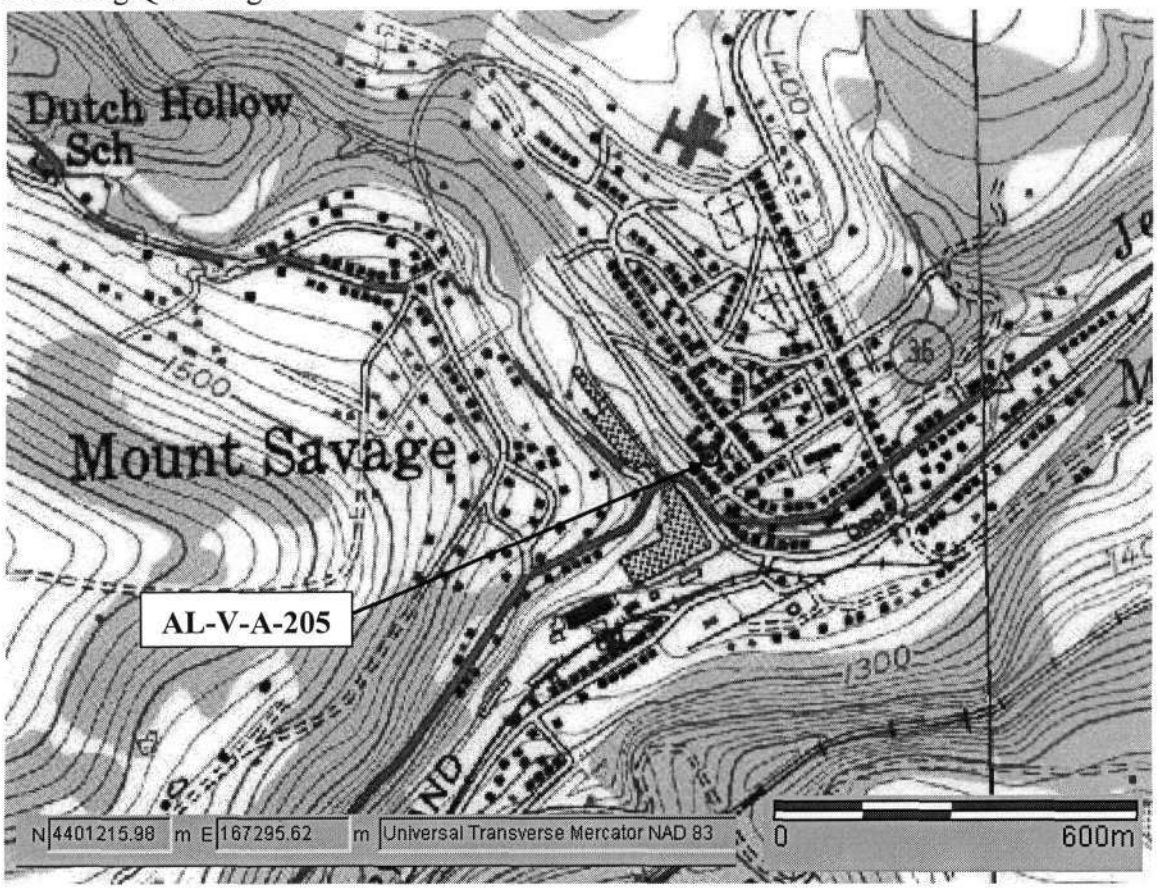

1994-95 Aerial Photo



Tax Map 3M, p. 170

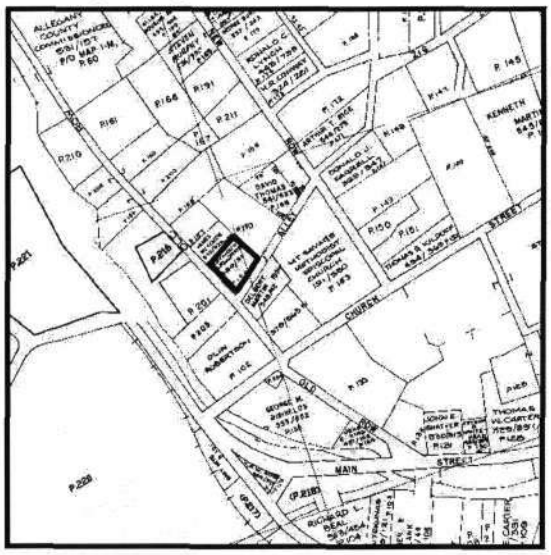

AL-V-A-205
Reagan House
Allegany Co., MD
David A. Dorsey 10/21/80
W elev.

AL-V-A-205
Reagan House
Allegany Co., MD
David A. Dorsey 10/21/80
S elev.