B-119

REVISIONS

Lots 15 to 17 Corrected Per Field Ward C.Sh.1713 A.
Lots 27,28,29 & 41 Corrected Per B.&A. C.Sh.2620A
Lot 30 Divided Per Deed, C.Sh.3360.
Lot 19 No. No. Changed Per B.L.D. Field C.Sh.5719 A

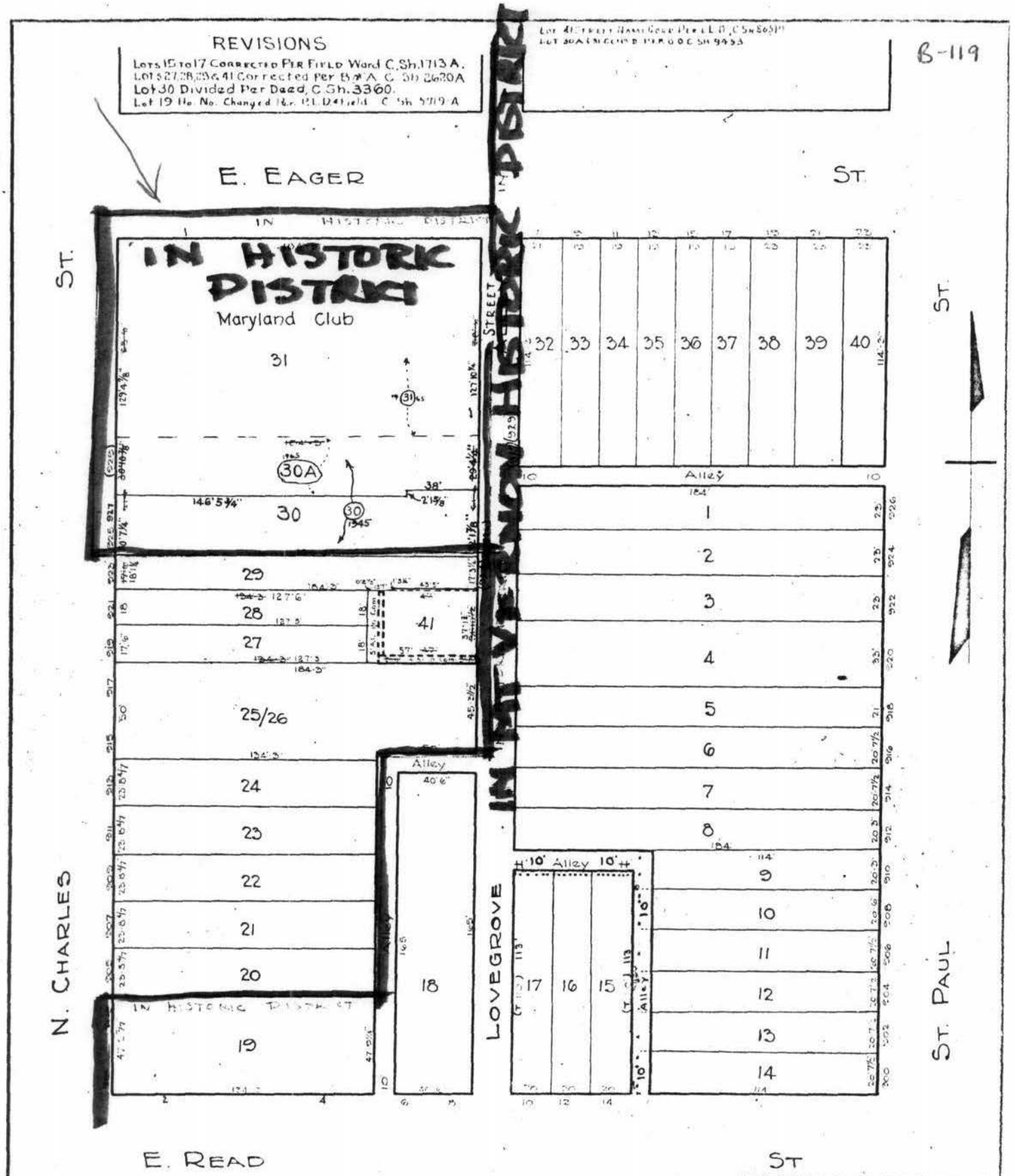

CITY OF BALTIMORE
DEPARTMENT OF PUBLIC WORKS
BUREAU OF PLANS & SURVEYS
PROPERTY LOCATION DIVISION

WARD 11 SECTION 12
BLOCK 512

TRACED BY [illegible]
LETTERED BY [illegible]

B-119
Maryland Club
1 E. Eager Street
Block 0512 Lot 028
Baltimore City
Baltimore East Quad.

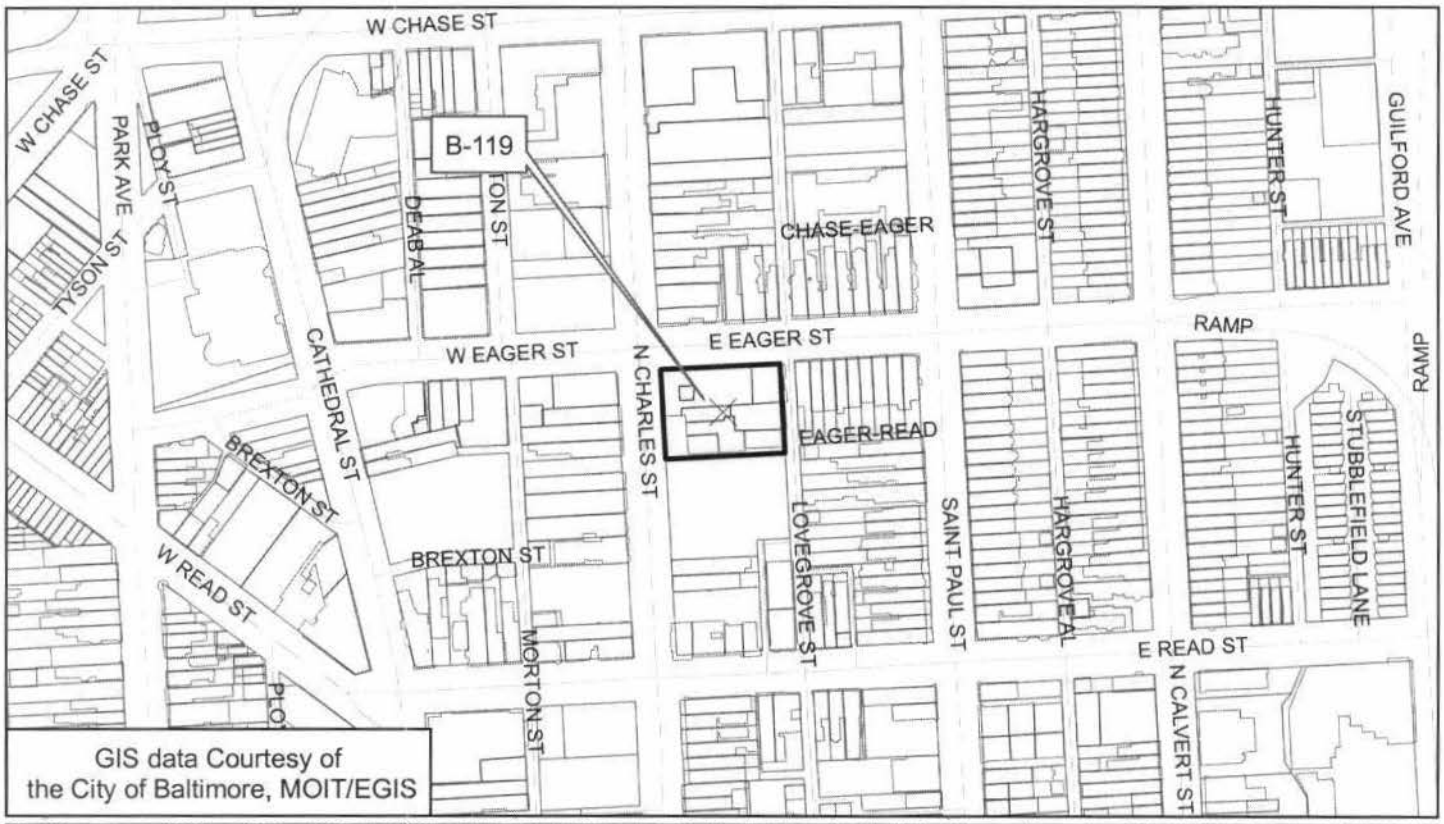

GIS data Courtesy of
the City of Baltimore, MOIT/EGIS

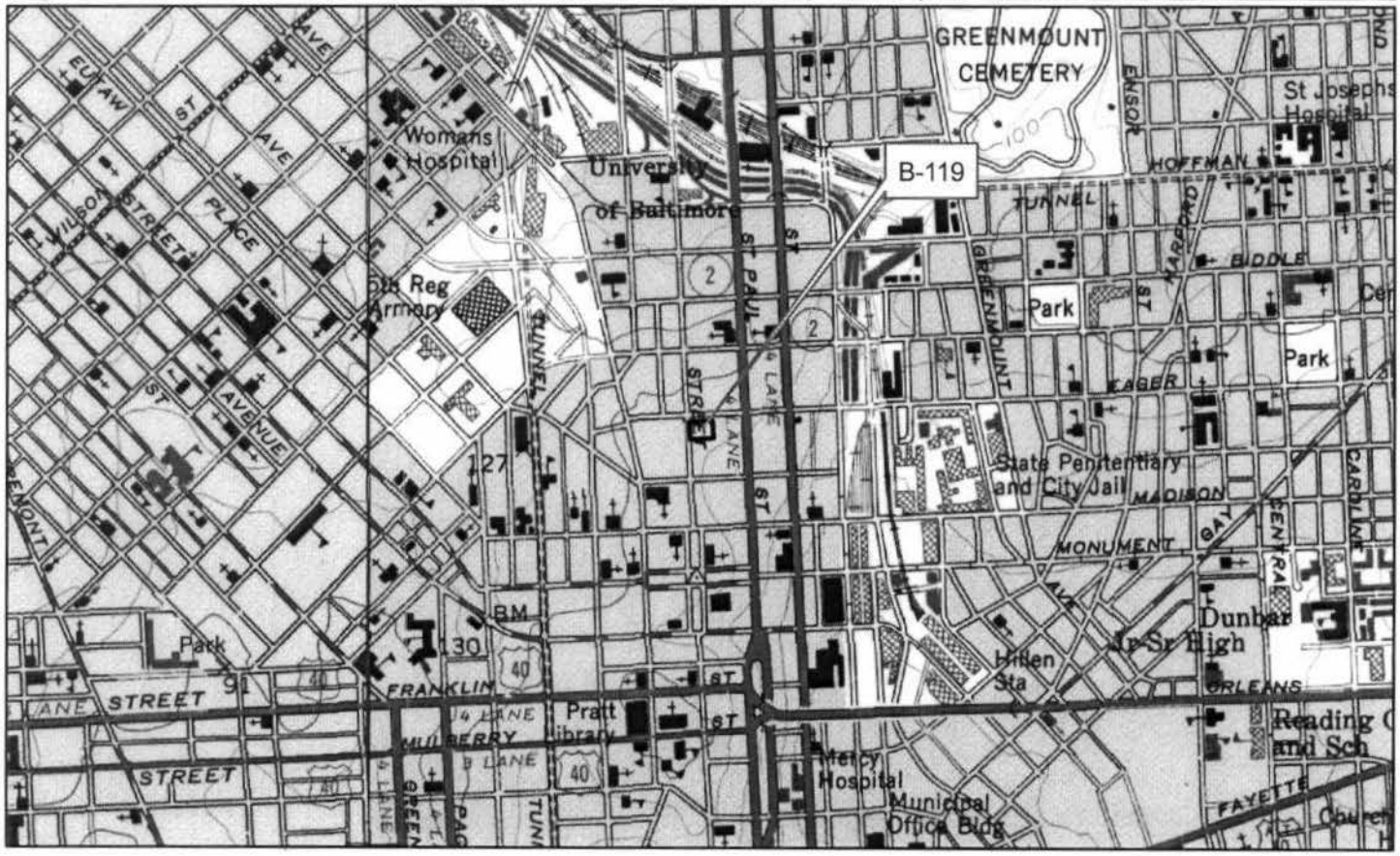

Maryland Club

(Baltimore) (Mt. Vernon District)

from the northwest

1E. Eager Street

B-119

Photo by Phil Sibley, 1969

Negative w/CHAP