Lot 1½ Cons'd Per O.Q. C.Sh. 562.3
LOTS 18&19 CONS'D PER O.Q. C.SH. 90-306

B-1266

411 W. Baltimore Street

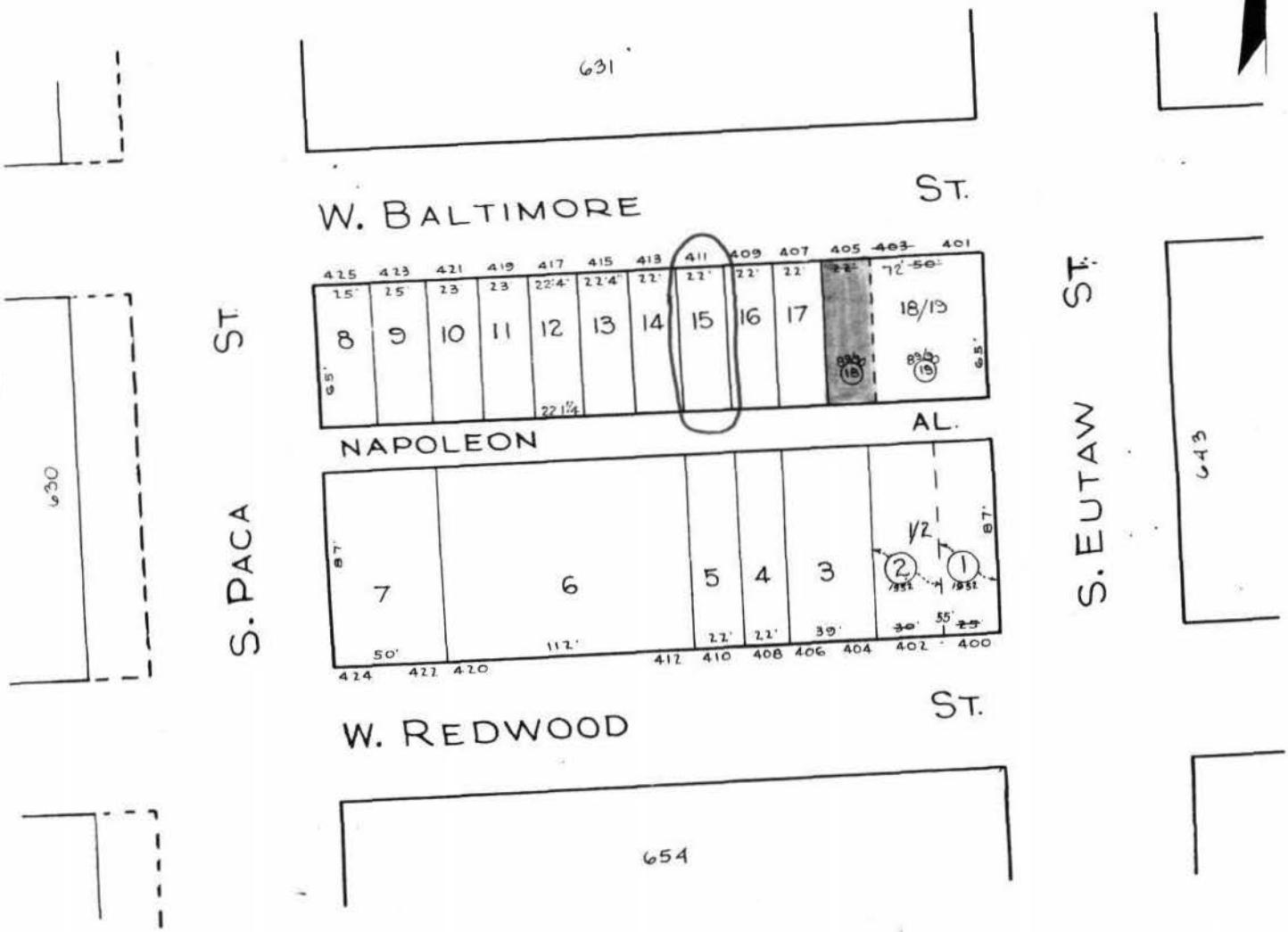


TRACED BY G. Moorehead

LETTERED BY C. H. BAIN
Jos J. Rokosky

CHECKED BY

**NOTICE**

THIS IS A REAL PROPERTY PLAT AS PROVIDED FOR UNDER ARTICLE 76(H) OF THE CITY CHARTER. IT IS COMPILED FROM TITLE AND OTHER SOURCES AND IS NOT AN AUTHENTIC SURVEY.

CITY OF BALTIMORE
DEPARTMENT OF PUBLIC WORKS
BUREAU OF PLANS & SURVEYS
PROPERTY LOCATION DIVISION

WARD 4 SECTION 8
BLOCK 642

SCALE 1 IN. = 50 FT. DATE JULY 1929
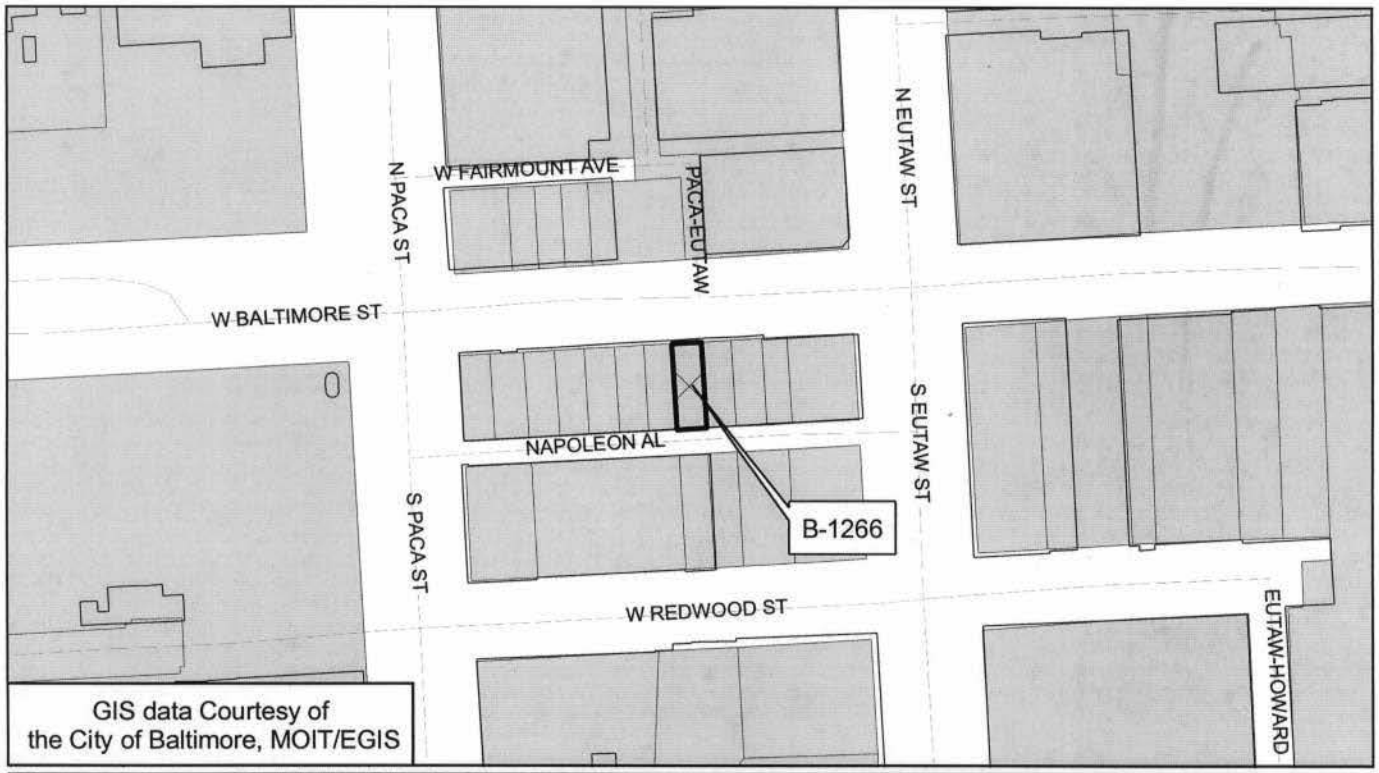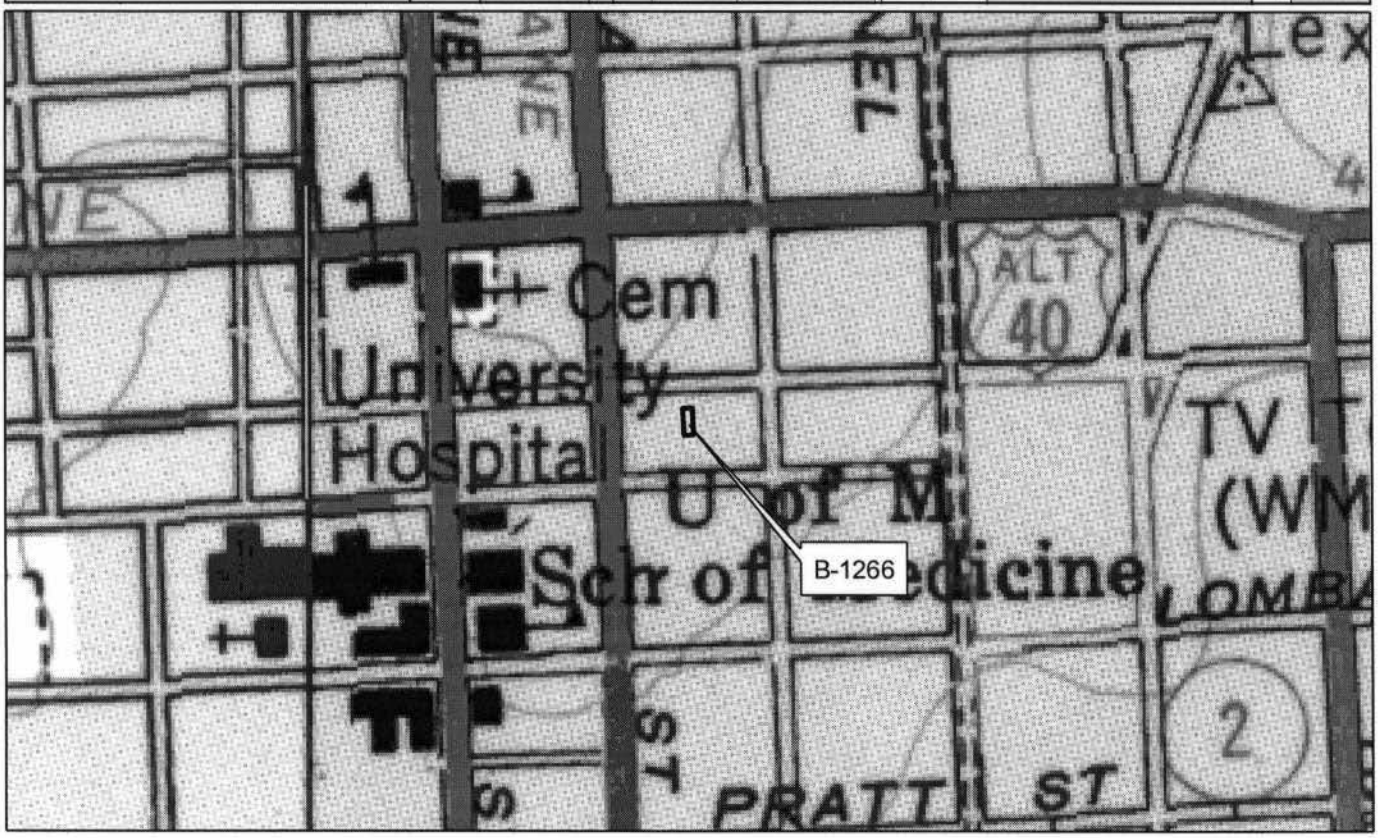
B-1266
411 W. Baltimore Street
Block 642 Lot 015
Baltimore City
Baltimore East Quad.