Lot 1½ Cons'd Per O.Q. C.Sh. 562.3
LOTS 18 & 19 CONS'D PER O.Q. C.SH. 90-306

B-1270
417 W. Baltimore street

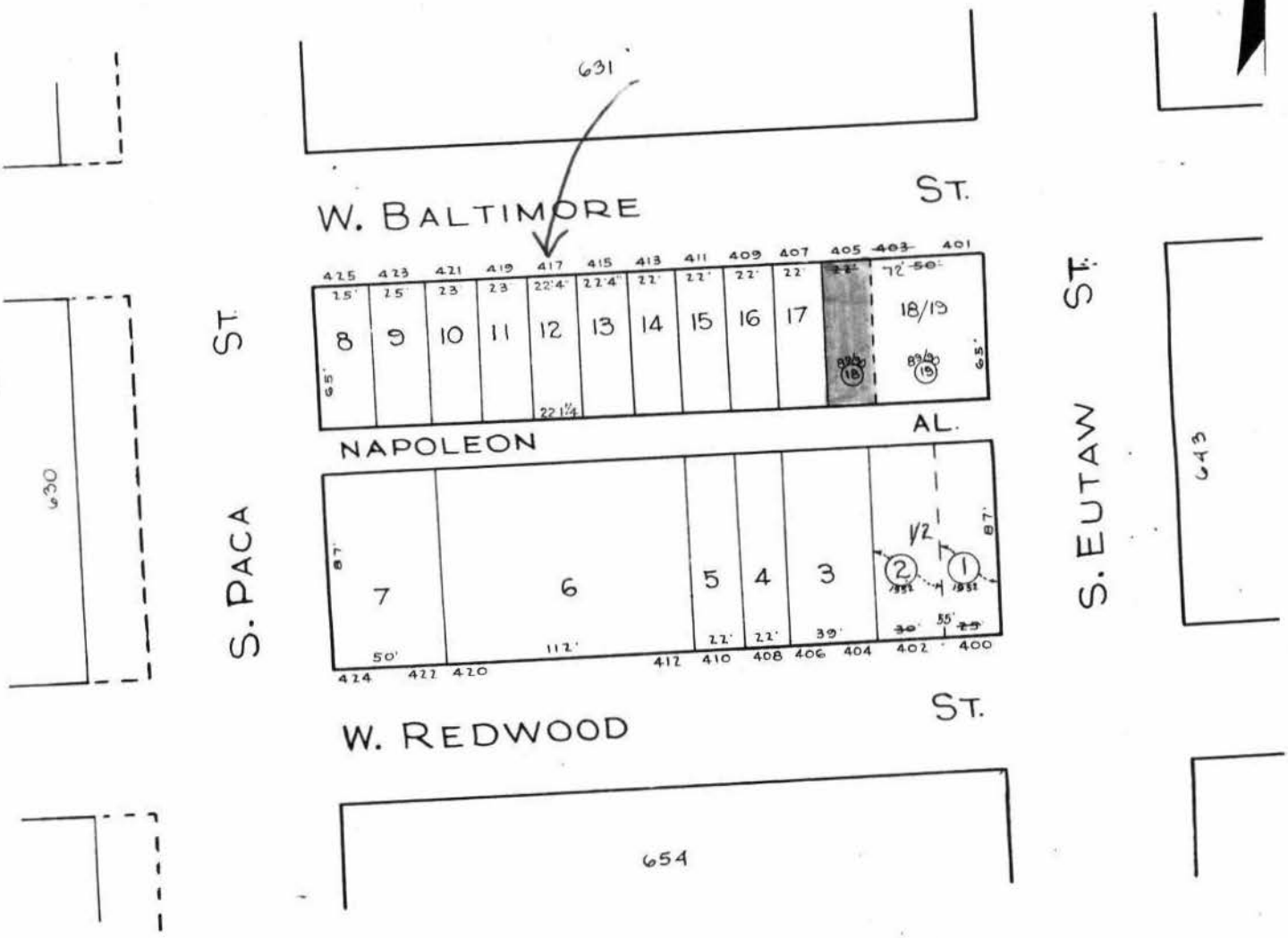

TRACED BY G. Moorehead
LETTERED BY C. H. BAIN
Jos. J. Rokosky
CHECKED BY

NOTICE

THIS IS A REAL PROPERTY PLAT AS PROVIDED FOR UNDER ARTICLE 76(H) OF THE CITY CHARTER. IT IS COMPILED FROM TITLE AND OTHER SOURCES AND IS NOT AN AUTHENTIC SURVEY.

CITY OF BALTIMORE
DEPARTMENT OF PUBLIC WORKS
BUREAU OF PLANS & SURVEYS
PROPERTY LOCATION DIVISION

WARD 4 SECTION 8
BLOCK 642

SCALE 1 IN. = 50 FT. DATE JULY 1929
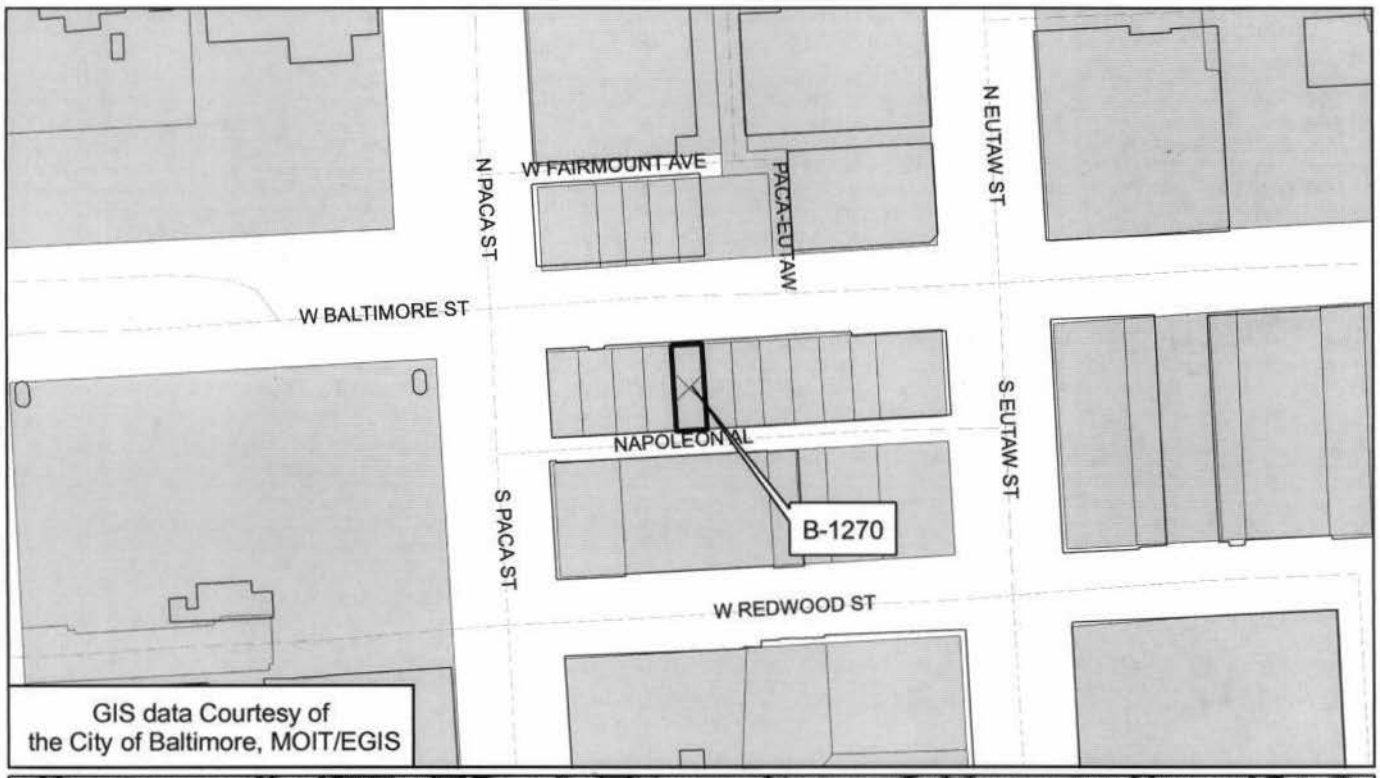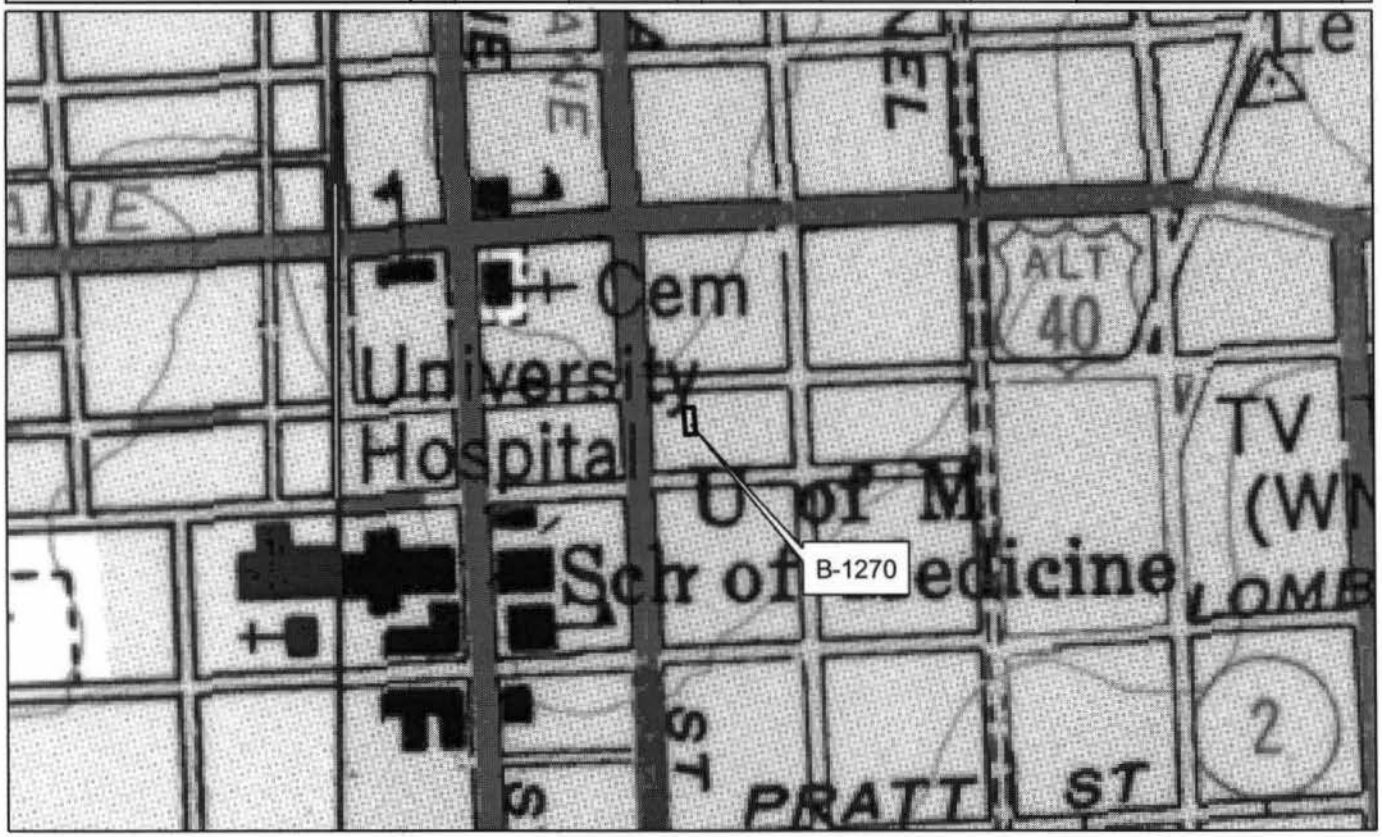
B-1270
417 W. Baltimore Street
Block 642 Lot 012
Baltimore City
Baltimore East Quad.