[redacted] B-1612
MAGI #04116 1259

MARYLAND HISTORICAL TRUST WORKSHEET

NOMINATION FORM
for the
NATIONAL REGISTER OF HISTORIC PLACES, NATIONAL PARKS SERVICE

SEE INSTRUCTIONS

1. NAME

COMMON: 220 East Biddle Street

AND/OR HISTORIC:

2. LOCATION

STREET AND NUMBER: 220 East Biddle Street

CITY OR TOWN: Baltimore

STATE: Maryland

COUNTY:

3. CLASSIFICATION

CATEGORY (Check One)	OWNERSHIP		STATUS	ACCESSIBLE TO THE PUBLIC
☐ District ☒ Building ☐ Site ☐ Structure ☐ Object	☐ Public ☒ Private ☐ Both	Public Acquisition: ☐ In Process ☐ Being Considered	☒ Occupied ☐ Unoccupied ☐ Preservation work in progress	Yes: ☐ Restricted ☐ Unrestricted ☒ No

PRESENT USE (Check One or More as Appropriate)

☐ Agricultural	☐ Government	☐ Park	☐ Transportation	☐ Comments
☐ Commercial	☐ Industrial	☒ Private Residence	☐ Other (Specify)	
☐ Educational	☐ Military	☐ Religious		
☐ Entertainment	☐ Museum	☐ Scientific		

4. OWNER OF PROPERTY

OWNER'S NAME: Augustine Pasquarello

STREET AND NUMBER: 220 E. Biddle St.

CITY OR TOWN: Baltimore STATE: Md. 21202

5. LOCATION OF LEGAL DESCRIPTION

COURTHOUSE, REGISTRY OF DEEDS, ETC: Records Office Room 601

STREET AND NUMBER: Baltimore City Courthouse

CITY OR TOWN: Baltimore STATE: Maryland 21202

Title Reference of Current Deed (Book & Pg. #): RHB 2576-333

6. REPRESENTATION IN EXISTING SURVEYS

TITLE OF SURVEY: City of Baltimore Neighborhood Survey

DATE OF SURVEY: 1975 ☐ Federal ☐ State ☐ County ☐ Local

DEPOSITORY FOR SURVEY RECORDS: Commission for Historic and Architectural Preservation

STREET AND NUMBER: 26 South Calvert Street Room 900

CITY OR TOWN: Baltimore STATE: Maryland 21202

B-1612

7. DESCRIPTION

CONDITION	(Check One) ☐ Excellent ☒ Good ☐ Fair ☐ Deteriorated ☐ Ruins ☐ Unexposed	
	(Check One) ☐ Altered ☒ Unaltered	(Check One) ☐ Moved ☐ Original Site

DESCRIBE THE PRESENT AND ORIGINAL *(If known)* PHYSICAL APPEARANCE

#220, a corner house, is identical with #218 but lacks the decorative metal medallion.

SEE INSTRUCTIONS

B-1612

8. SIGNIFICANCE

PERIOD *(Check One or More as Appropriate)*

- ☐ Pre-Columbian
- ☐ 15th Century
- ☐ 16th Century
- ☐ 17th Century
- ☐ 18th Century
- ☒ 19th Century
- ☐ 20th Century

SPECIFIC DATE(S) *(If Applicable and Known)*

AREAS OF SIGNIFICANCE *(Check One or More as Appropriate)*

Aboriginal
- ☐ Prehistoric
- ☐ Historic

- ☐ Agriculture
- ☒ Architecture
- ☐ Art
- ☐ Commerce
- ☐ Communications
- ☐ Conservation
- ☐ Education
- ☐ Engineering
- ☐ Industry
- ☐ Invention
- ☐ Landscape Architecture
- ☐ Literature
- ☐ Military
- ☐ Music
- ☐ Political
- ☐ Religion/Philosophy
- ☐ Science
- ☐ Sculpture
- ☒ Social/Humanitarian
- ☐ Theater
- ☐ Transportation
- ☐ Urban Planning
- ☐ Other *(Specify)*

STATEMENT OF SIGNIFICANCE

See 204 East Biddle St.

SEE INSTRUCTIONS

B-1612

9. MAJOR BIBLIOGRAPHICAL REFERENCES

10. GEOGRAPHICAL DATA

LATITUDE AND LONGITUDE COORDINATES DEFINING A RECTANGLE LOCATING THE PROPERTY							OR	LATITUDE AND LONGITUDE COORDINATES DEFINING THE CENTER POINT OF A PROPERTY OF LESS THAN TEN ACRES					
CORNER	LATITUDE			LONGITUDE				LATITUDE			LONGITUDE		
	Degrees	Minutes	Seconds	Degrees	Minutes	Seconds		Degrees	Minutes	Seconds	Degrees	Minutes	Seconds
NW	°	'	"	°	'	"		°	'	"	°	'	"
NE	°	'	"	°	'	"							
SE	°	'	"	°	'	"							
SW	°	'	"	°	'	"							

APPROXIMATE ACREAGE OF NOMINATED PROPERTY:

Acreage Justification: 17' by 100.

SEE INSTRUCTIONS

11. FORM PREPARED BY

NAME AND TITLE:
Mrs. Cleora Thompson, Neighborhood Survey Coordinator

ORGANIZATION: Comm. for Hist. & Arch. Pres.
DATE: 9/19/75

STREET AND NUMBER:
Room 900, 26 S. Calvert St.

CITY OR TOWN: Baltimore
STATE: Md.
21202

12. State Liaison Officer Review: (Office Use Only)

Significance of this property is:

National ☐ State ☐ Local ☐

Signature

REVISIONS
Lot Nos 1/2, 44A. C.Sh. 933
Lots 11 & 12 Consd. Per App. 2626 C.Sh. 1248.
Lot 11/12 Divided Per Deed C.Sh. 1948
Lot 22 & 23 Cons'd. Per R.O. C.Sh. 9647
Lots 13-19 Cons'd Per App C.Sh. 9709

B-1612

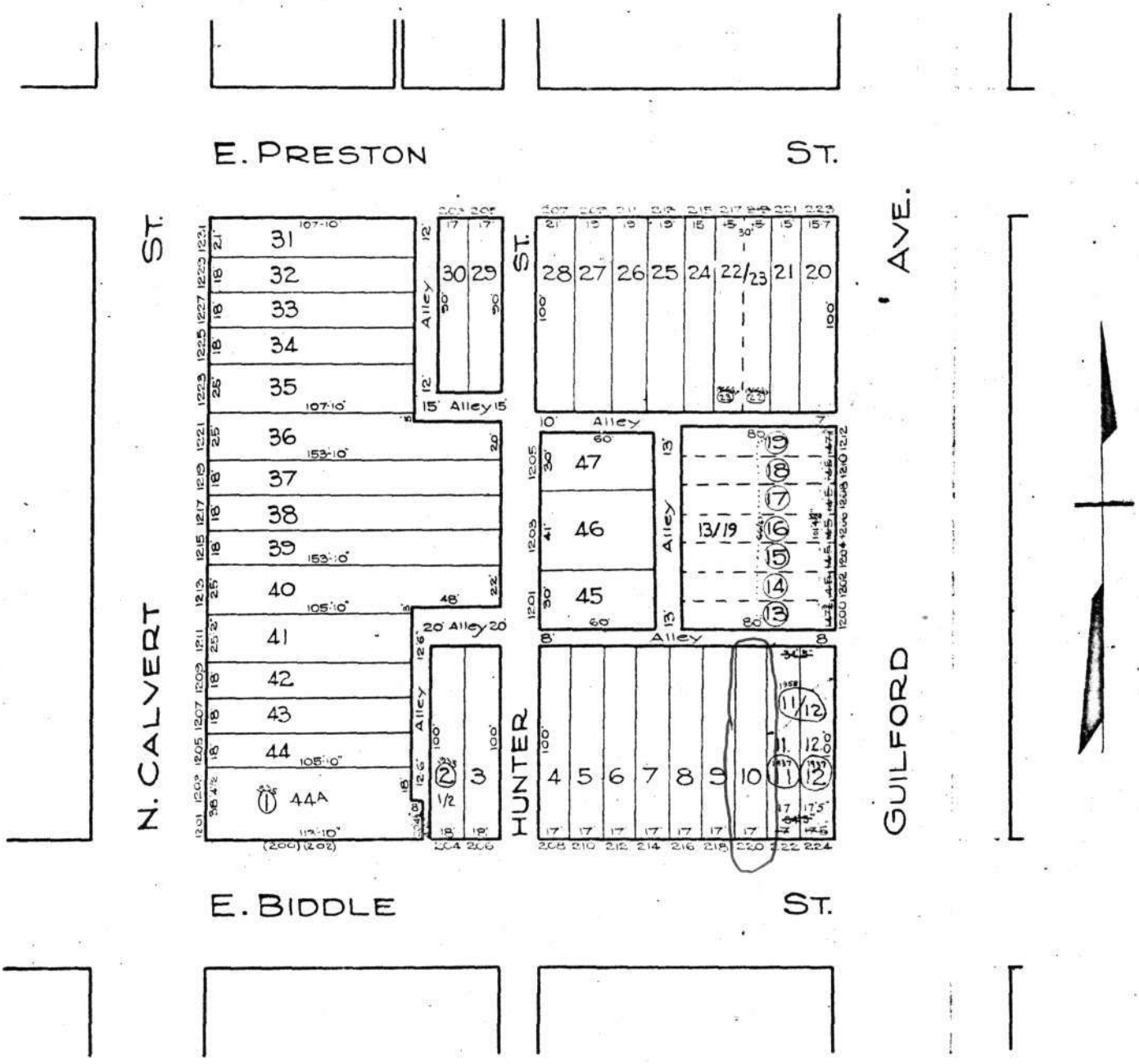

TRACED BY Moorehead
LETTERED BY Jos. J. Rokosky
CHECKED BY R. LITZ

NOTICE
THIS IS A [illegible] PLAT AS PROVIDED FOR UNDER [illegible] OF THE CITY [illegible] IT IS COMPILED FROM TITLE AND OTHER SOURCES AND [illegible]

CITY OF BALTIMORE
DEPARTMENT OF PUBLIC WORKS
BUREAU OF PLANS & SURVEYS
PROPERTY LOCATION DIVISION
WARD 11 SECTION 1
BLOCK 486
SCALE 1 INCH = 50 FT. DATE [illegible]

B-1612
220 E. Biddle Street
Block 0486, Lot 010
Baltimore City
Baltimore East Quad.

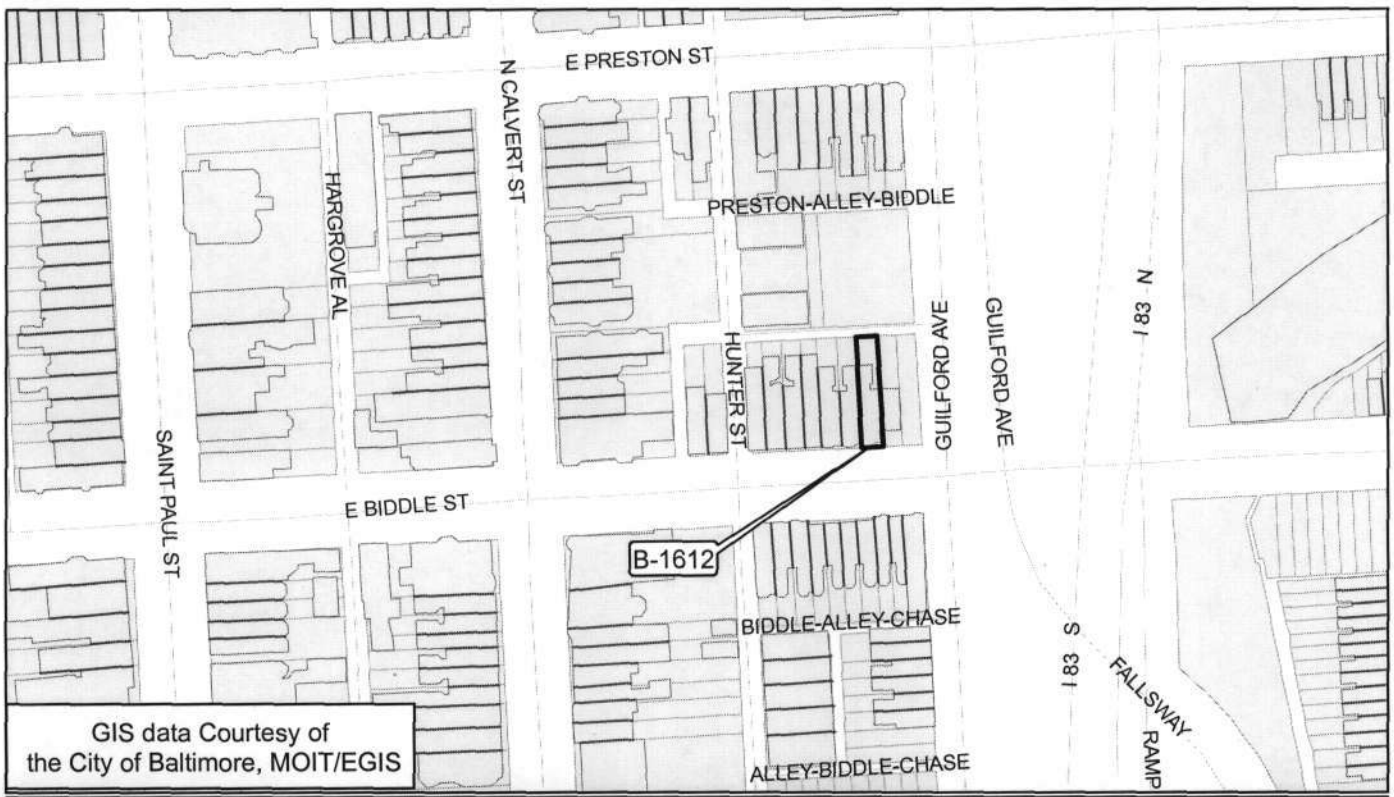

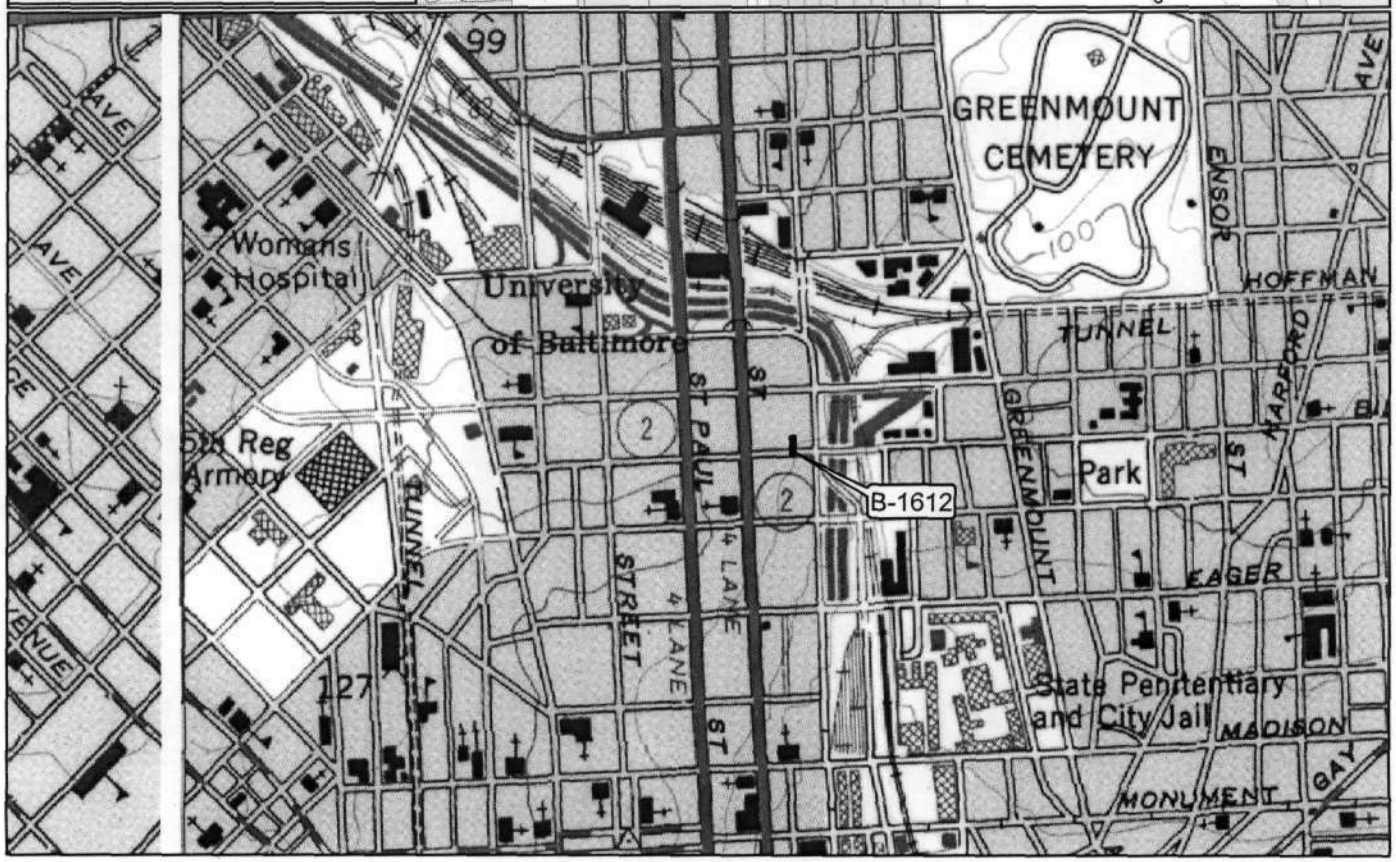

216
218
220

B-1612

120 E BIDDLE