B-2473

MAGI #0424735504

POPPLETON HISTORIC STUDY

Block	Lot	Address
170	106-113	223-237 N. Carlton Street

Approximate age

1800-1845 | 1845-1860 | 1865-1880 (225-237) | 1880-1896 | 1896-on

Rating	Architectural	Condition			
A	Significant-save	good	fair	poor	bad
B	Quality-Indiv./groups-save	good	fair	poor	bad
C	Important to street/groups	good	fair	poor	bad
(D)	Insignificant/detrimental	good	fair	poor	(bad)

Notable features:

Scheduled for demolition to make space for a recreation center. These are later houses which though a potentially attractive group, could be sacrificed. They would be important to the street group only if the ones opposite were to be saved.

Environmental context:

Lot at 223 is vacant and all houses but one are vacant.



B-2473
223-237 N. Carlton Street
Baltimore City
Sanborn Maps

DEMOLISHED

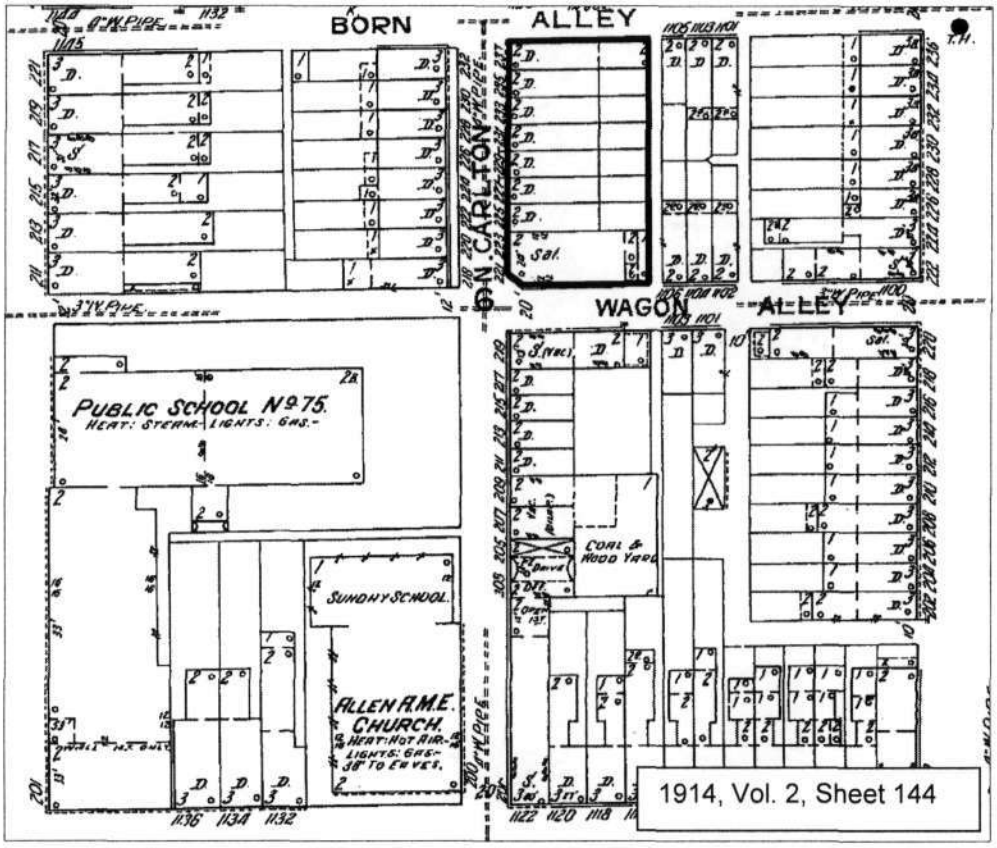

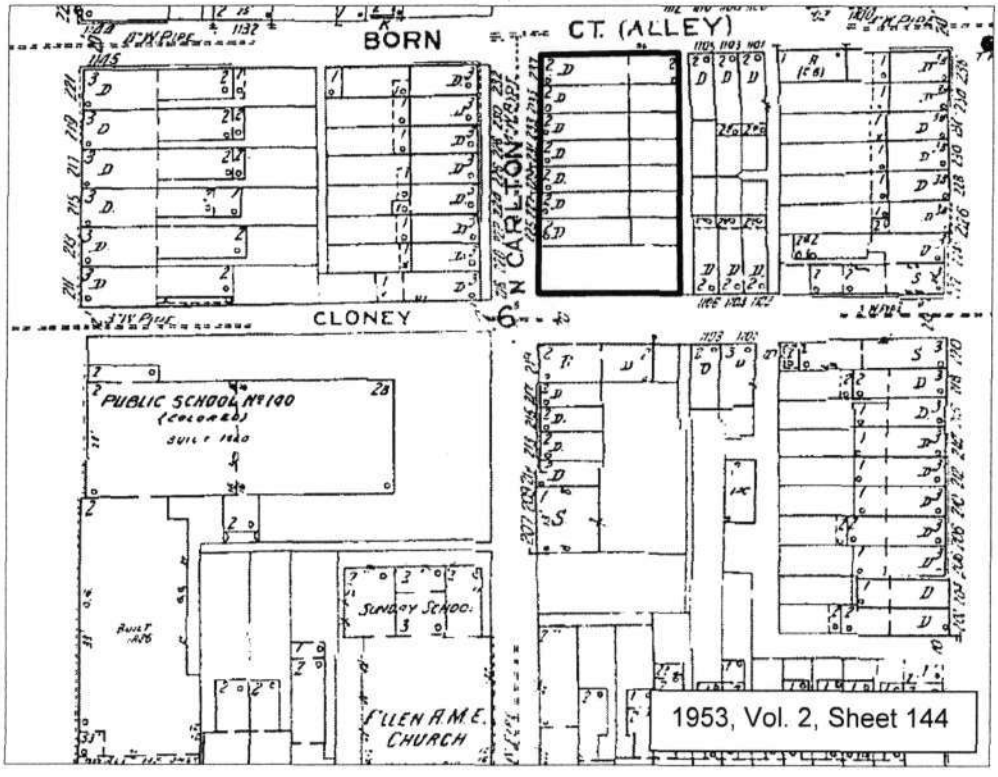

Demolished

B-2473
223-237 N. Carlton Street
Block 0170 Lots 106-113
Baltimore City
Baltimore West Quad.

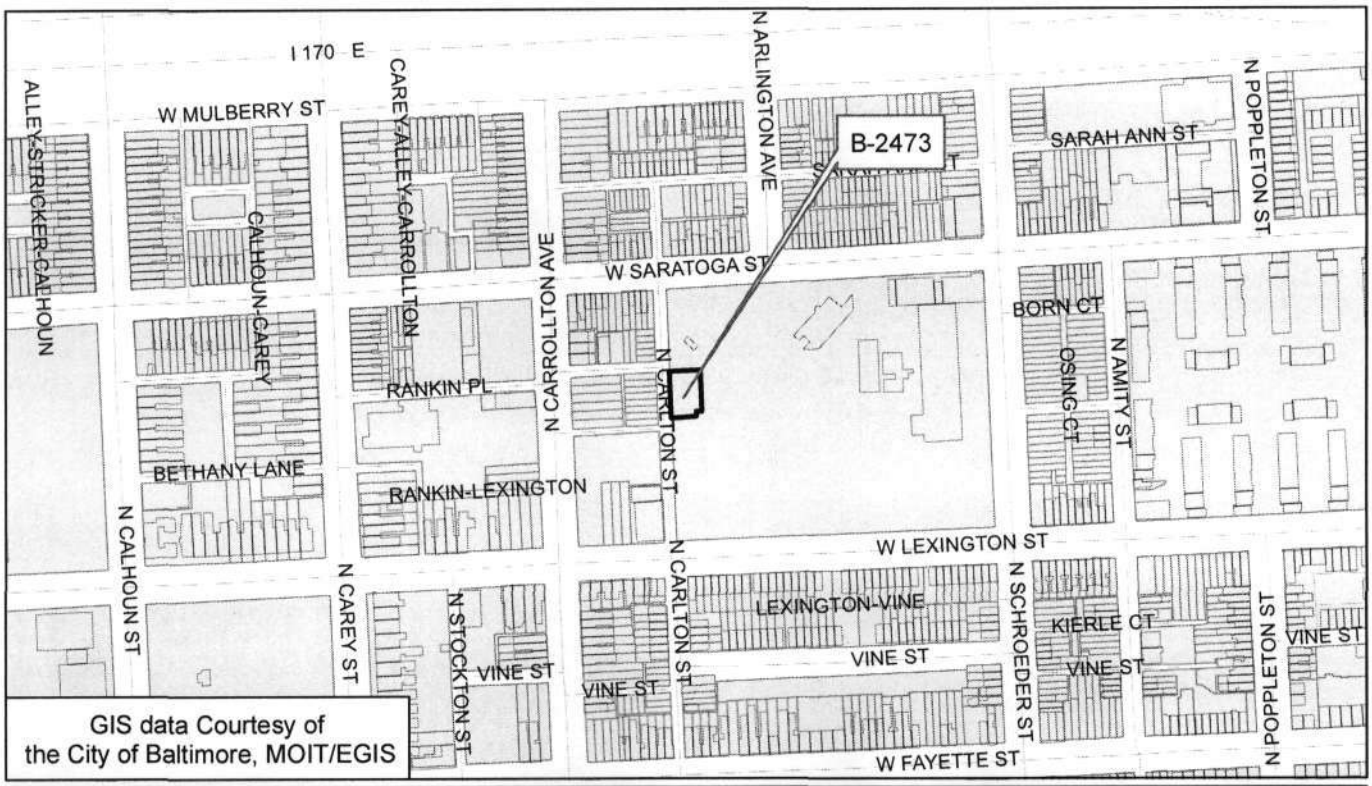

GIS data Courtesy of
the City of Baltimore, MOIT/EGIS