Form 10-168
Rev. 3/84

UNITED STATES DEPARTMENT OF THE INTERIOR
NATIONAL PARK SERVICE

OMB Approved
No. 1024-0009
Expires 8/31/86

RECEIVED
MAR 18 1986
MARYLAND HISTORICAL TRUST

HISTORIC PRESERVATION CERTIFICATION APPLICATION
PART 1 – EVALUATION OF SIGNIFICANCE

[redacted]

NPS Office Use Only
Project Number: B-4117

Instructions: Read the instructions carefully before completing application. No certification will be made unless a completed application form has been received. Use typewriter or print clearly in black ink. If additional space is needed, use continuation sheets or attach blank sheets.

1. Name of property: 517 CATHEDRAL ST

Address of property: 517 CATHEDRAL ST

City BALTO County _____ State Md. Zip Code 21201

Name of historic district: MT VERNON HISTORIC DISTRICT

☒ National Register district ☒ certified state or local district ☐ potential historic district

2. Check nature of request:

☒ certification that the building contributes to the significance of the above-named historic district for the purpose of rehabilitation.
☐ certification that the structure or building and, where appropriate, the land area on which such a structure or building is located contributes to the significance of the above-named historic district for a charitable contribution for conservation purposes.
☐ certification that the building does not contribute to the significance of the above-named district.
☐ preliminary determination for individual listing in the National Register.
☐ preliminary determination that a building located within a potential historic district contributes to the significance of the district.
☐ preliminary determination that a building outside the period or area of significance contributes to the significance of the district.

3. Authorized project contact:

Name FRED ROVECAMP Title OWNER

Street 12 E. PRESTON ST City BALTO.

State Md. Zip 21202 Telephone Number (during day): 301-385-2499

4. Owner:

Name FREDERICK W. & FAYE S. ROVECAMP

Street 12 E. PRESTON ST City BALTO.

State Md. Zip 21202 Telephone Number (during day): _____

I hereby attest that the information I have provided is, to the best of my knowledge, correct, and that I own the above-named property.

Owner's Signature Frederick W. Rovecamp Faye S. Rovecamp Date 3/10/86

Social Security Number or Taxpayer Identification Number [redacted]

NPS Office Use Only

The National Park Service has reviewed the "Historic Preservation Certification Application – Part 1" for the above-named property and hereby determines that the property:

☐ contributes to the significance of the above-named district and is a "certified historic structure" for the purpose of rehabilitation.
☐ contributes to the significance of the above-named district and is a "certified historic structure" for a charitable contribution for conservation purposes in accordance with the Tax Treatment Extension Act of 1980.
☐ does not contribute to the significance of the above-named district.

Preliminary Determinations:

☐ appears to meet the National Register Criteria for Evaluation and will likely be listed in the National Register of Historic Places if nominated by the State Historic Preservation Officer according to the procedures set forth in 36 CFR Part 60.
☐ does not appear to meet the National Register Criteria for Evaluation and will likely not be listed in the National Register.
☐ appears to contribute to the significance of a potential historic district, which will likely be listed in the National Register of Historic Places if nominated by the State Historic Preservation Officer.
☐ appears to contribute to the significance of a registered historic district but is outside the period or area of significance as documented in the National Register nomination or district documentation on file with the NPS.
☐ does not appear to qualify as a certified historic structure.

Date _____ National Park Service Authorized Signature _____ National Park Service Office _____

(?) B-4117

517 CATHEDRAL ST
Property Name

517 CATHEDRAL ST
Property Address

FREDERICK W & FAYE S. ROUECHAUD
Owner Name/Social Security or Taxpayer ID Number [redacted]

HISTORIC PRESERVATION CERTIFICATION APPLICATION– PART 1

NPS Office Use Only B-4117
Project Number

5. Description of physical appearance:

SEE ATTACHED

Date of Construction: 1841 Source of Date: LAND RECORDS & COMMISSION FOR HISTORIC & ARCHITECTURAL PRESERV

Date(s) of Alteration(s): UNKNOWN

Has building been moved? ☐ yes ☒ no If so, when?

6. Statement of significance:

SEE ATTACHED

7. Photographs and maps.

Attach photographs and maps to application.

Continuation sheets attached: ☒ yes ☐ no

B-4117

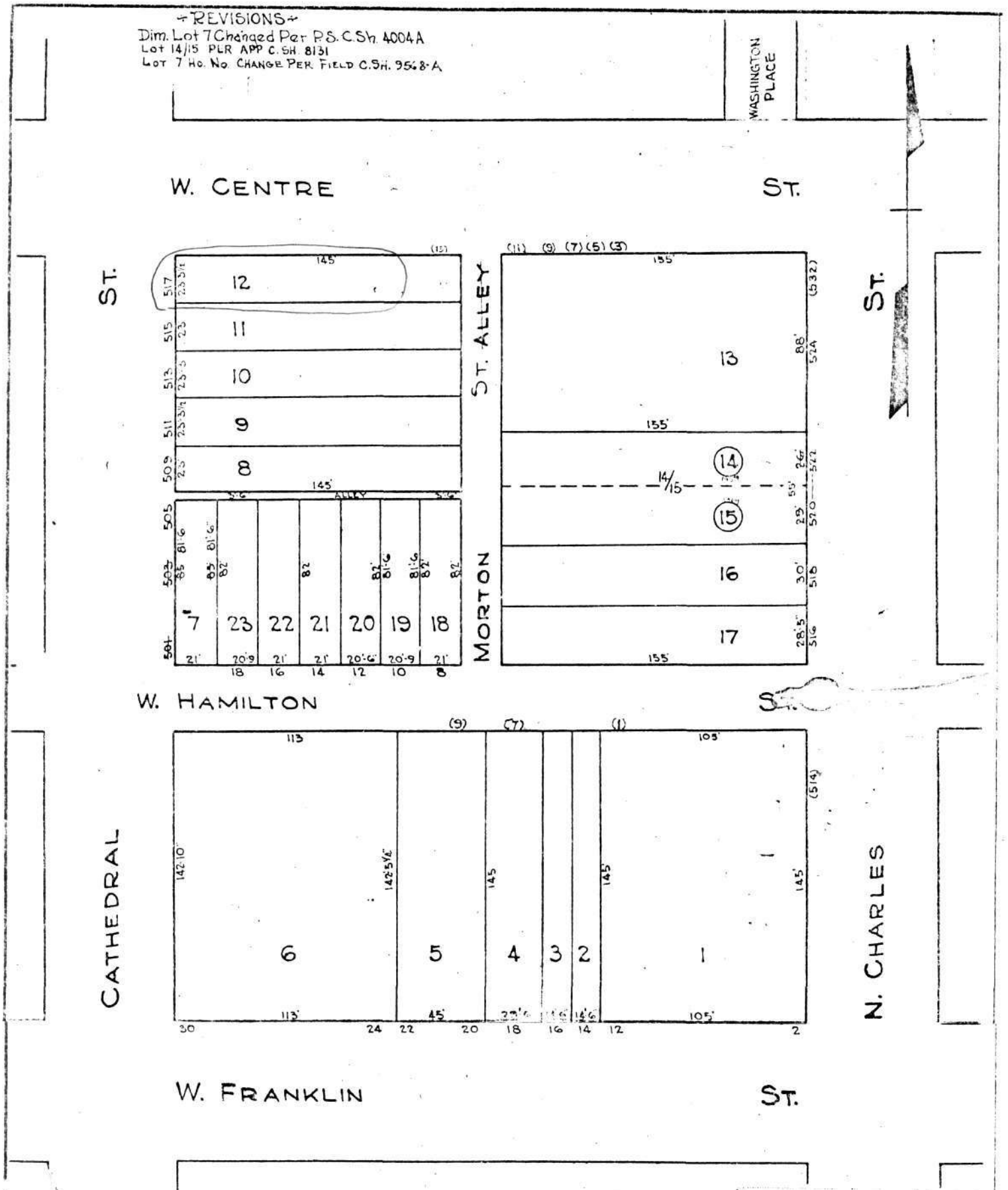

NOTICE

THIS IS A REAL PROPERTY PLAT AS PROVIDED FOR UNDER ARTICLE 73(e) OF THE CITY CHARTER. IT IS COMPILED FROM TITLE AND OTHER SOURCES AND IS NOT AN AUTHENTIC SURVEY

TRACED BY C.J.S. Sienkiewicz

LETTERED BY C.J.S.

CITY OF BALTIMORE
DEPARTMENT OF PUBLIC WORKS
BUREAU OF PLANS & SURVEYS
PROPERTY LOCATION DIVISION

WARD 11 SECTION 10

BLOCK 551

SCALE 1 INCH = 40 FT. DATE August 25-47

B-4117

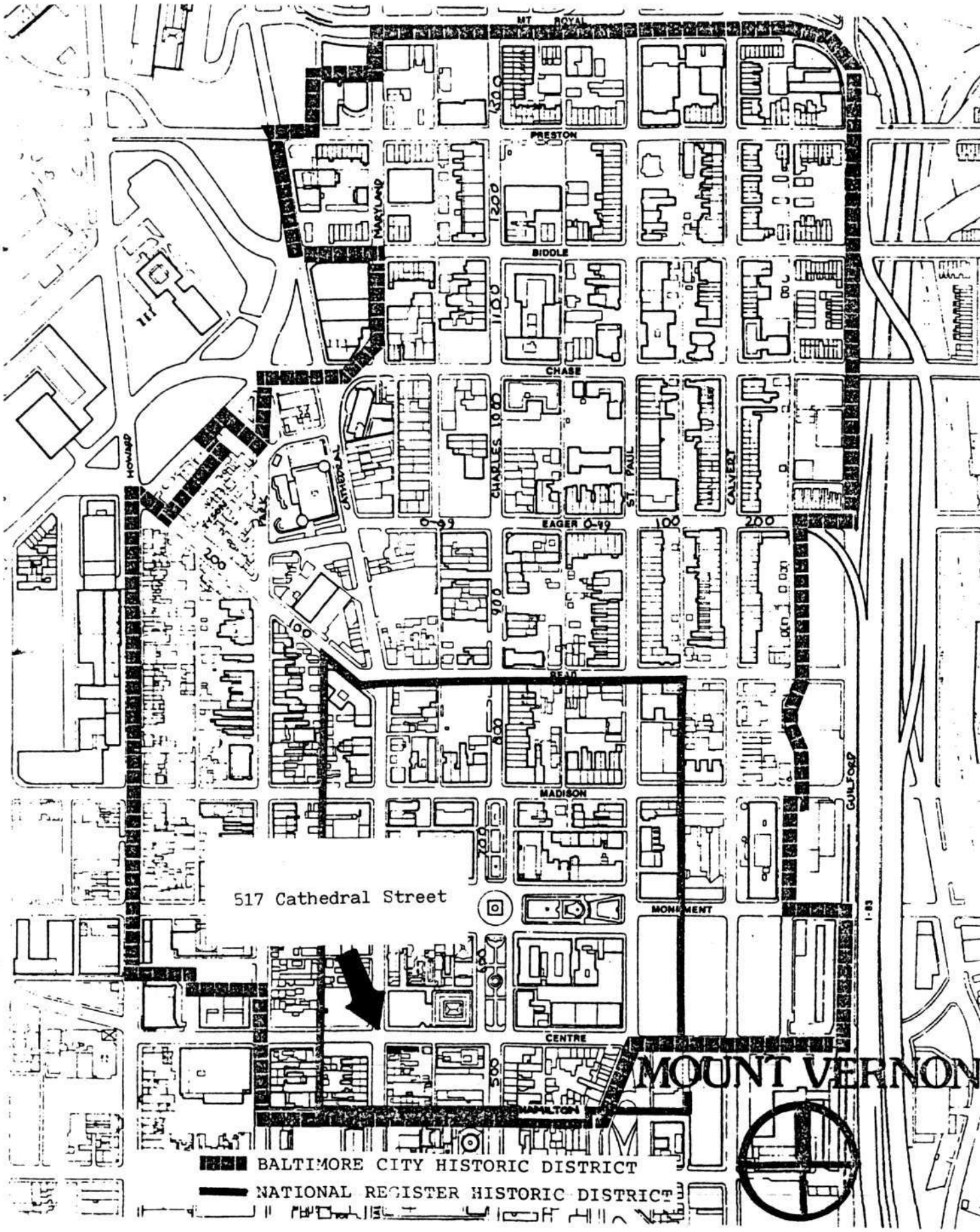
MT ROYAL
PRESTON
MARYLAND
1200
BIDDLE
1100
CHASE
HOWARD
CATHEDRAL
PARK
CHARLES
1000
ST. PAUL
CALVERT
EAGER
0-99
100
200
900
REAR
800
MADISON
700
GUILFORD
517 Cathedral Street
MONUMENT
I-83
CENTRE
500
HAMILTON
MOUNT VERNON
BALTIMORE CITY HISTORIC DISTRICT
NATIONAL REGISTER HISTORIC DISTRICT

B-4117