Easement

B-4505

1809 Ashland Avenue
Baltimore City

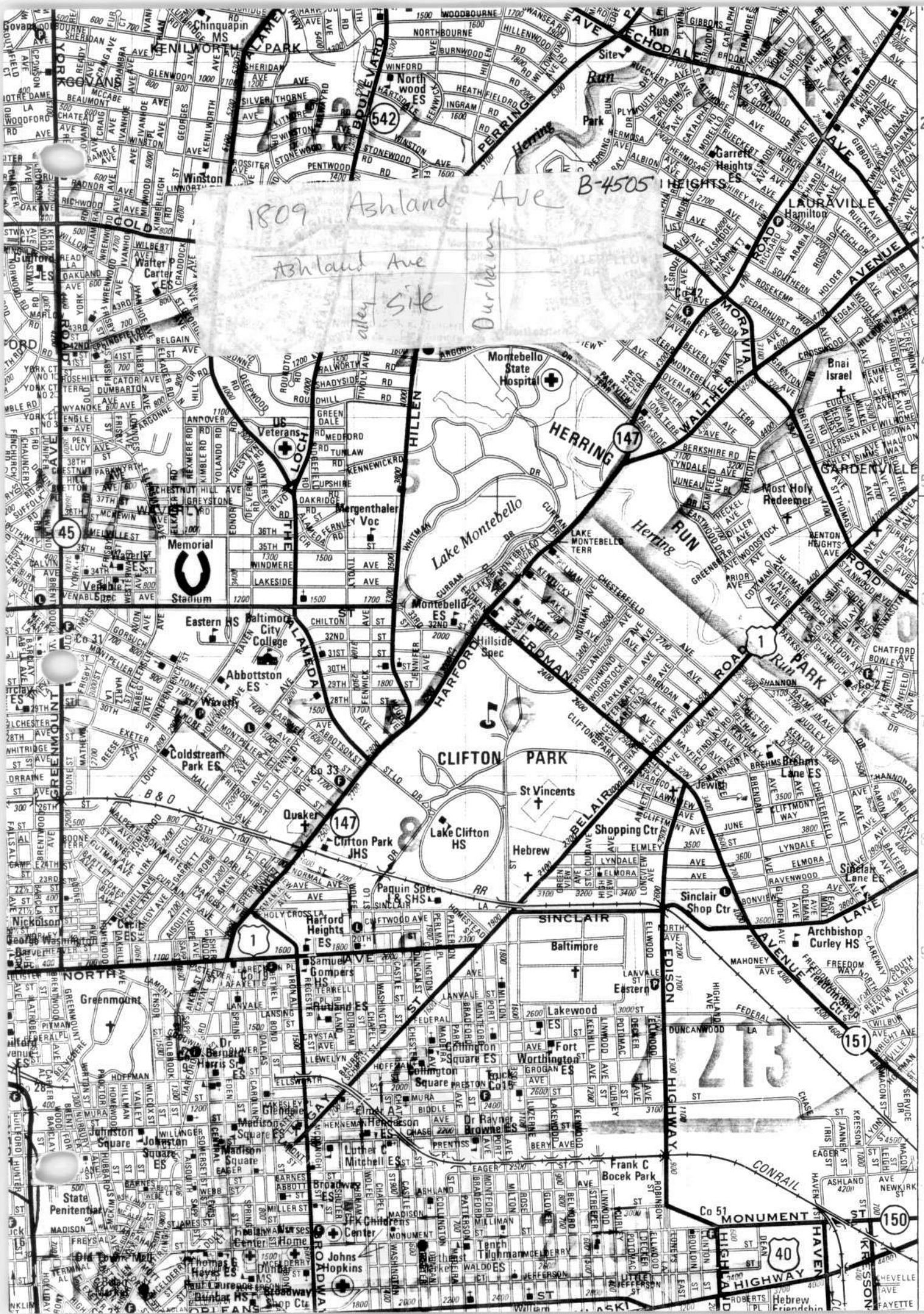
1809 Ashland Ave
Ashland Ave
alley
Site
Durham
B-4505
Herring Run
Lake Montebello
Montebello State Hospital
Memorial Stadium
Baltimore City College
Eastern HS
Abbottston ES
Coldstream Park ES
CLIFTON PARK
St Vincents
Quaker
Clifton Park JHS
Lake Clifton HS
Hebrew
Shopping Ctr
Paquin Spec L & SHS
Harford Heights ES
Samuel Compers HS
Rutland ES
Greenmount
Baltimore
Eastern
Lakewood ES
Fort Worthington ES
Collington Square ES
Collington Square
Elmer A Henderson ES
Dr Rayner Browne ES
Luther C Mitchell ES
Frank C Bocek Park
Johns Hopkins
Tench Tilghman ES
Sinclair Shop Ctr
Archbishop Curley HS
Brehms Lane ES
Most Holy Redeemer
Garrett Heights ES
Bnai Israel
Mergenthaler Voc
Waverly ES
Venable Spec
Hillside Spec
Montebello ES
Dr Bernard Harris Sr ES
Madison Square ES
Johnston Square ES
Broadway ES
JFK Childrens Center
Dunbar HS
State Penitentiary
Old Town Mall
Hebrew Friendship
SINCLAIR
EDISON HIGHWAY
MONUMENT ST
CONRAIL
Joins Map 36
550,000 FT
540,000 FT
39°20'00"

B-4505
1809 Ashland Avenue
Block 1602, Lot 041
Baltimore City
Baltimore East Quad.

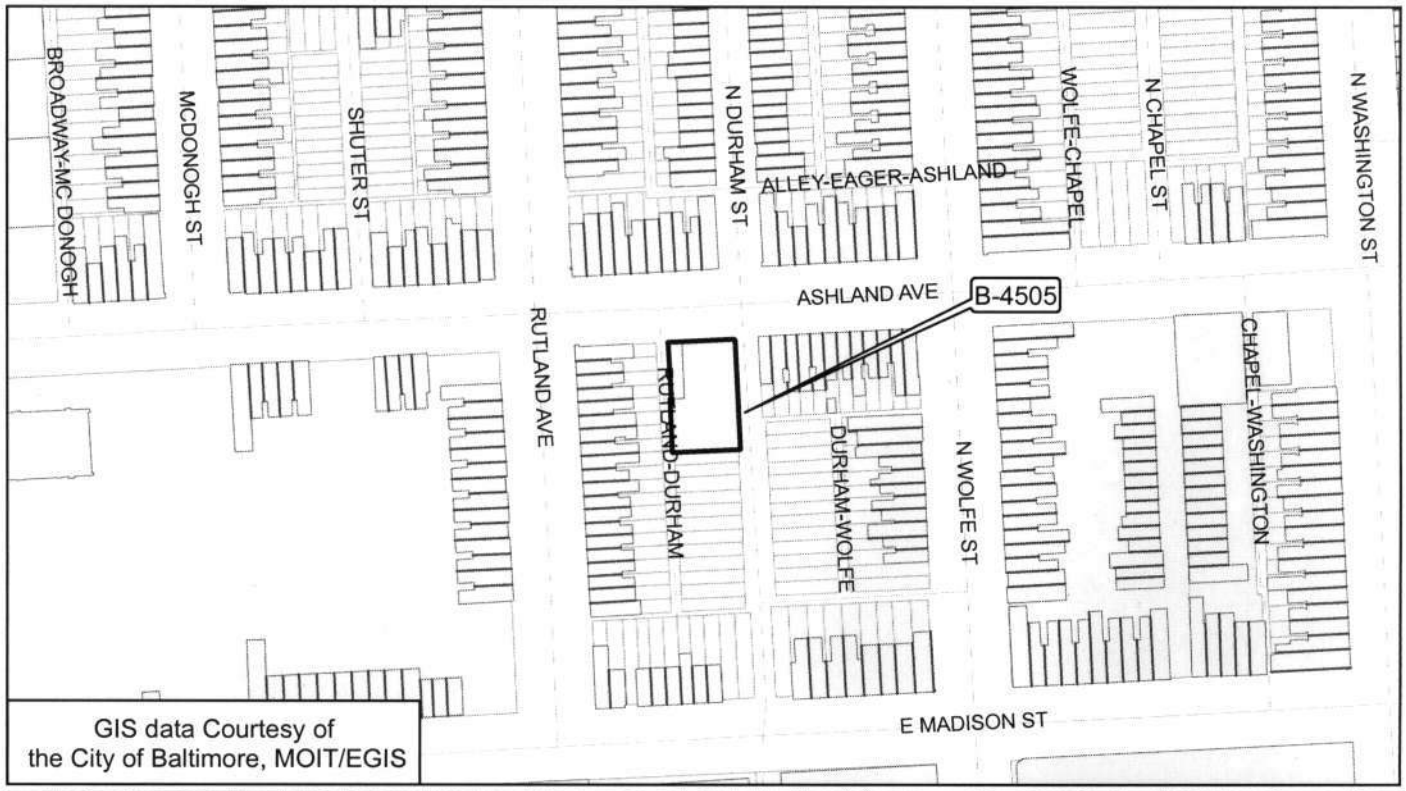


GIS data Courtesy of
the City of Baltimore, MOIT/EGIS

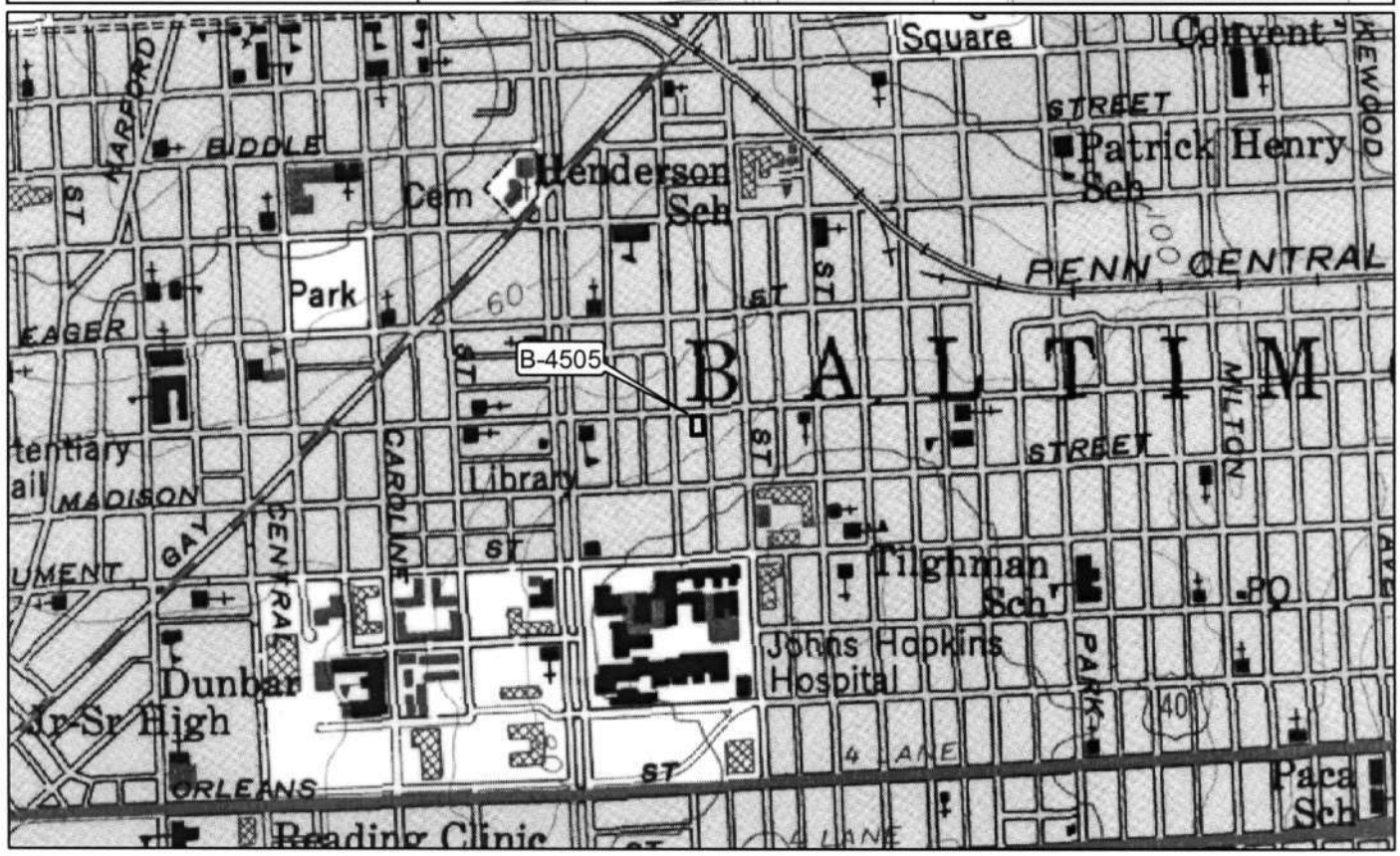

B-4505
1809 Ashland Ave.
Baltimore City

The Family Place

Easement on Exterior only

view on west side to
new entrance in
Carriage house

August 1994