B-5073
1749 Ashland Avenue
Sanborn Map 1952
Volume 3, Sheet 267

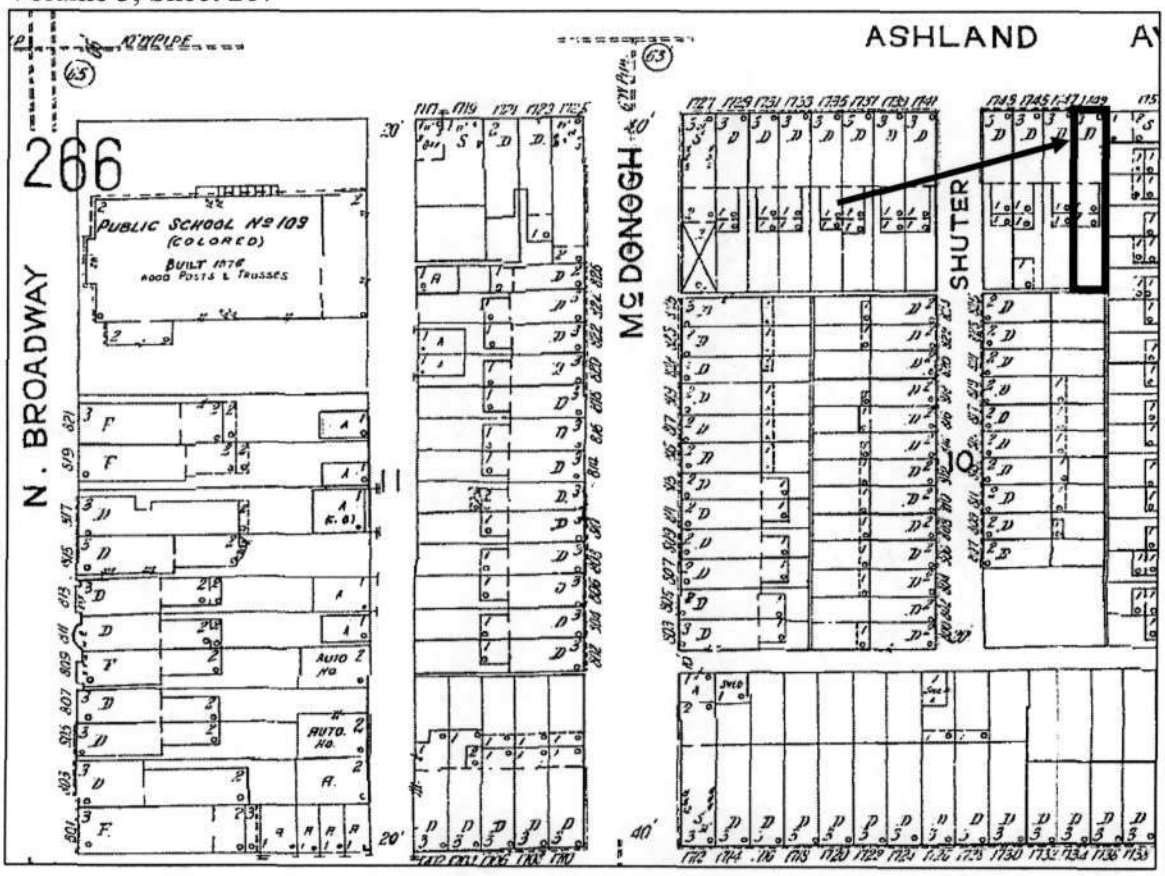

B-5073
1749 Ashland Avenue
Block 1600
Baltimore City
Baltimore East Quad.

Demolished

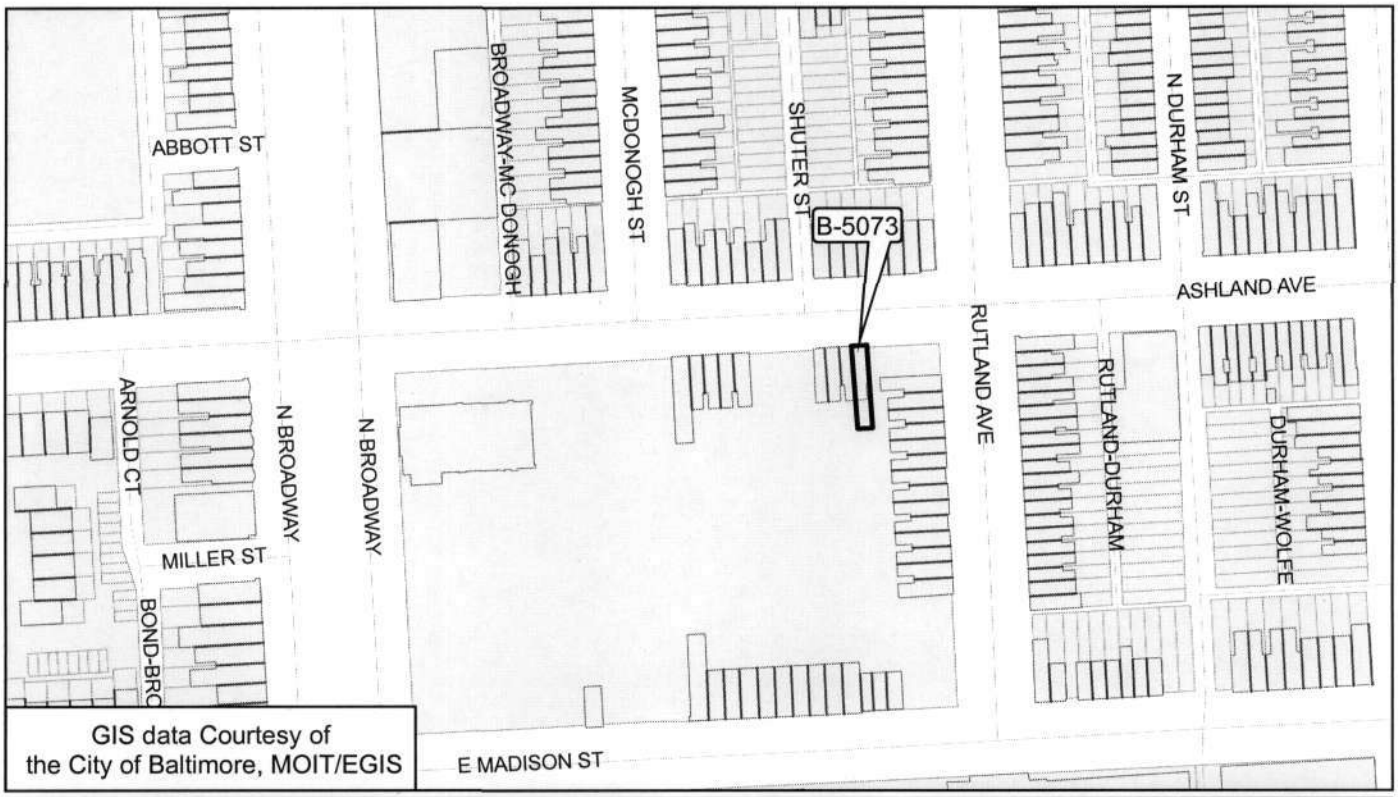
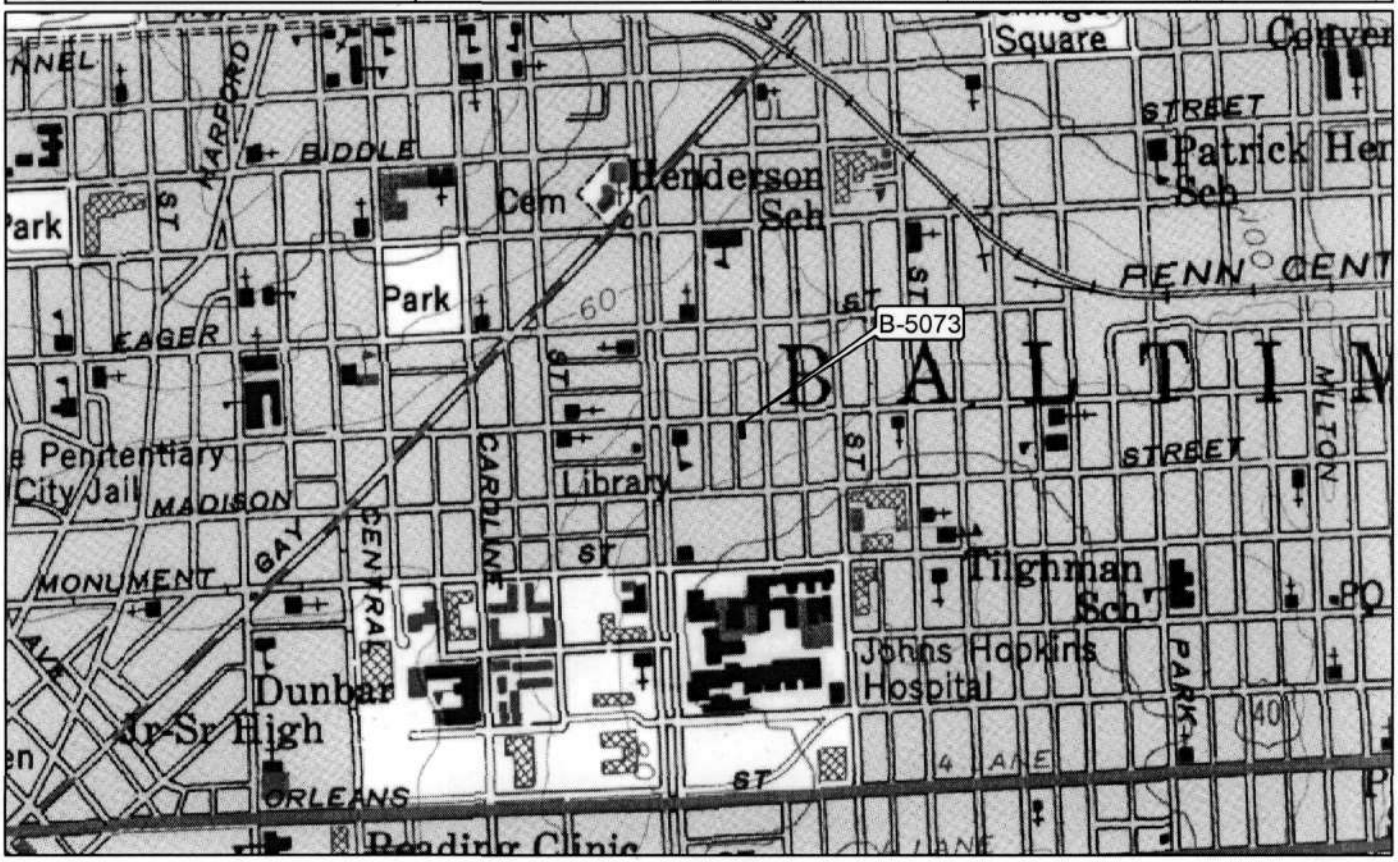
GIS data Courtesy of
the City of Baltimore, MOIT/EGIS