B-5205 **Easement**
5122 Wetheredsville Road
G. W. Bromley, Atlas of Baltimore County, Maryland, 1898
Plate 7, Part of 1st, 2nd, and 3rd Districts
http://mdhistory.net/msaref07/bc_ba_atlases_1876_1915/pdf/bc_ba_atlases_1876_1915-0285.pdf
Accessed 01/15/2015

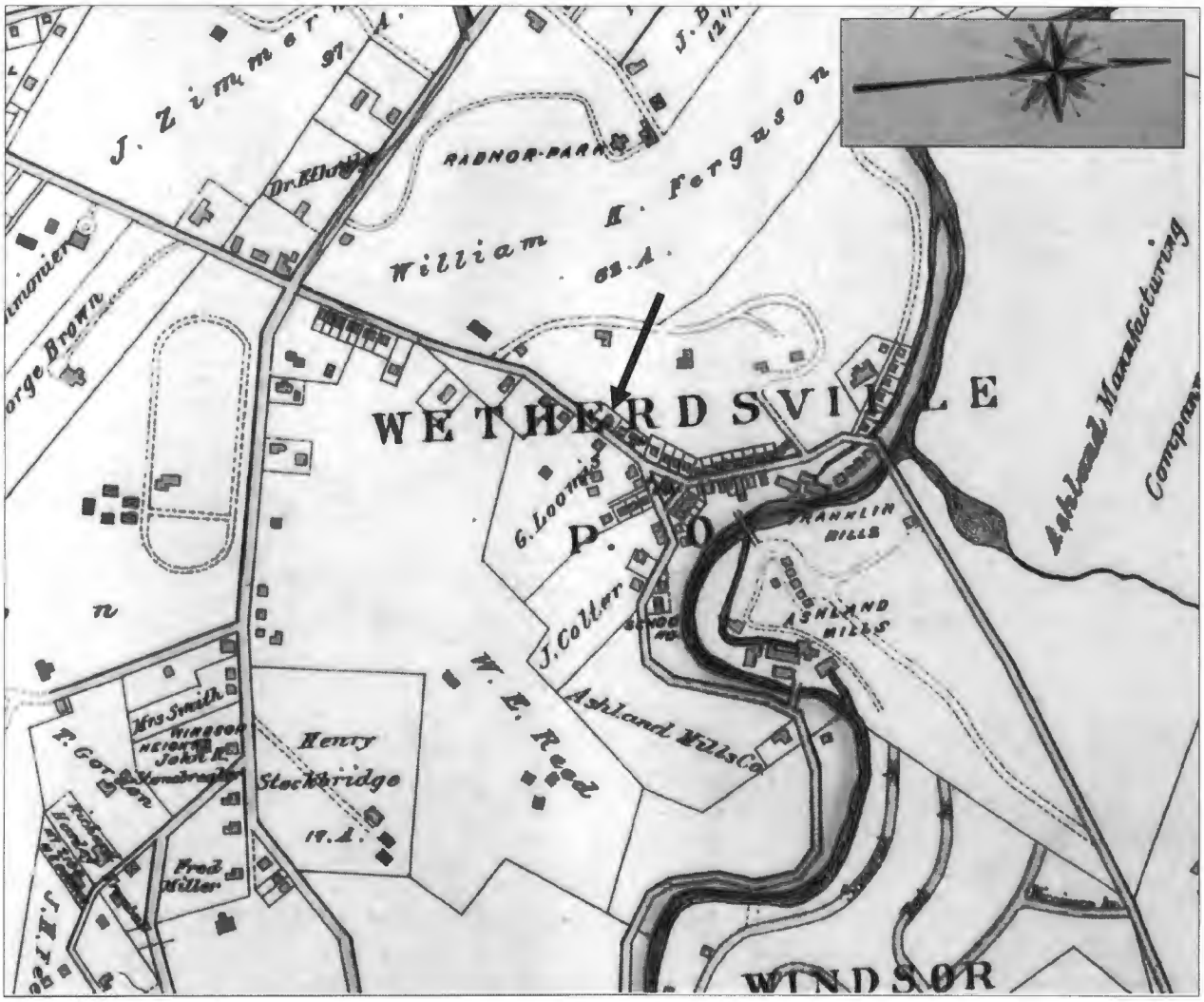

B-5205
5122 Wetheredsville Road
Sanborn Map 1928, Volume 8, Sheet 890

Easement

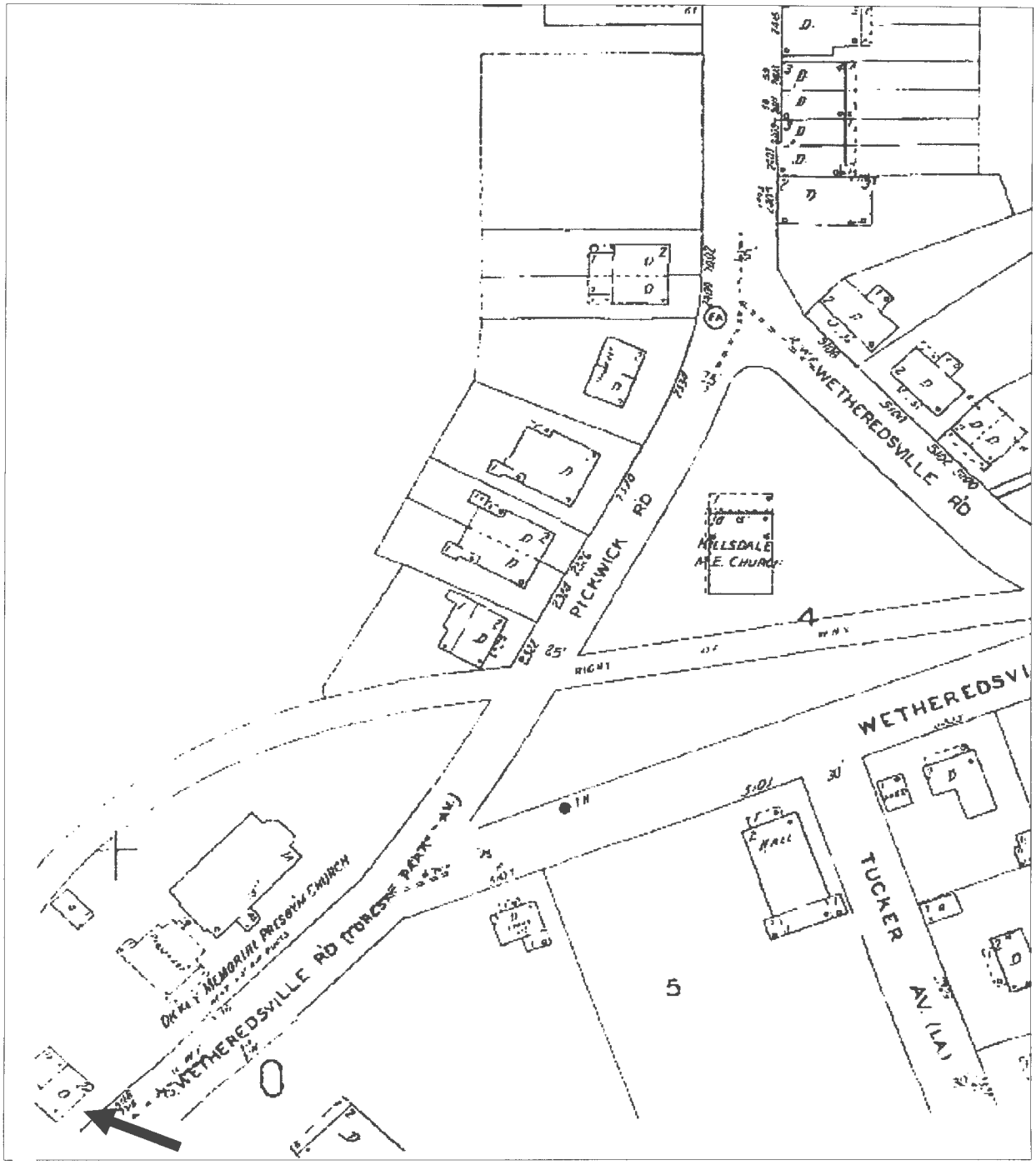

B-5205
5122 Wetheredsville Road
Block 8393L, Lot 002
Baltimore City
Baltimore West Quad
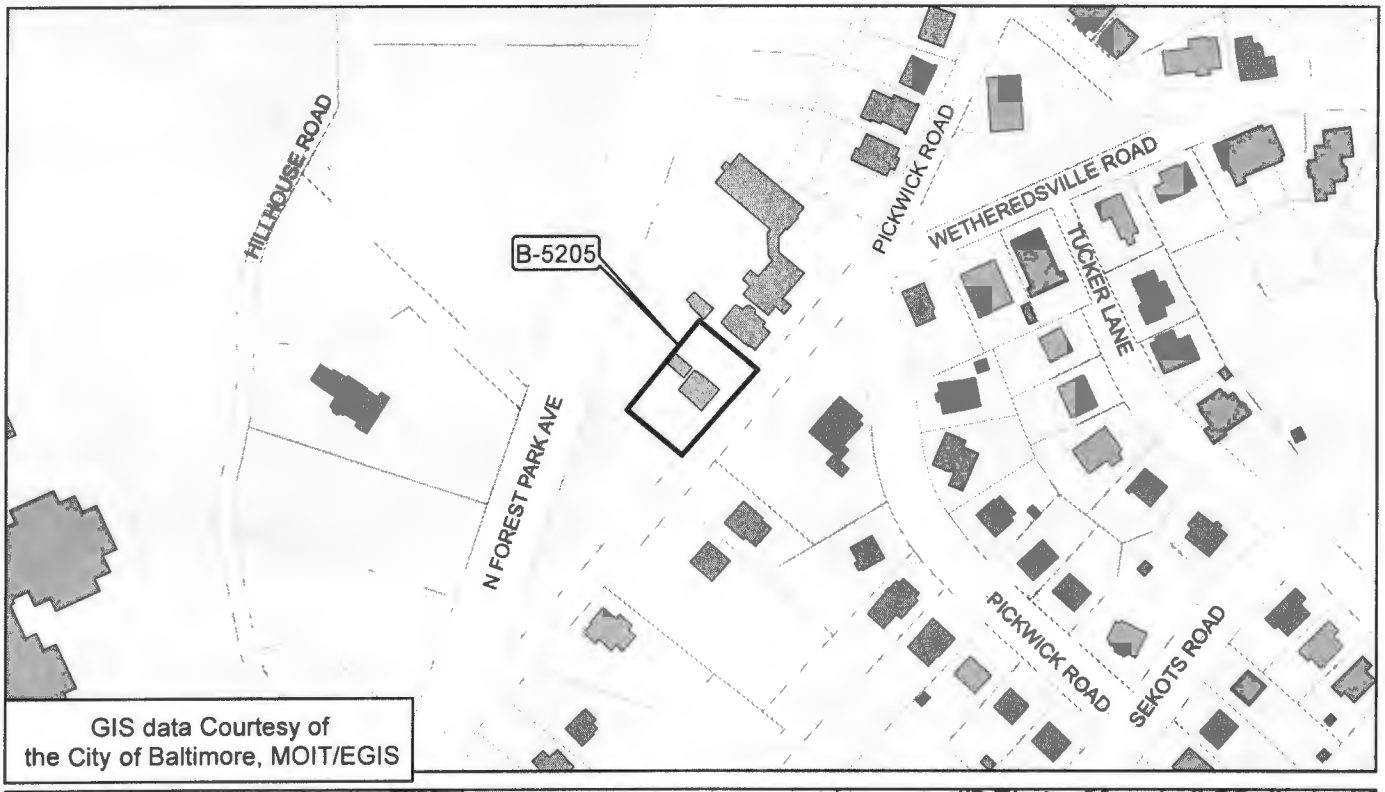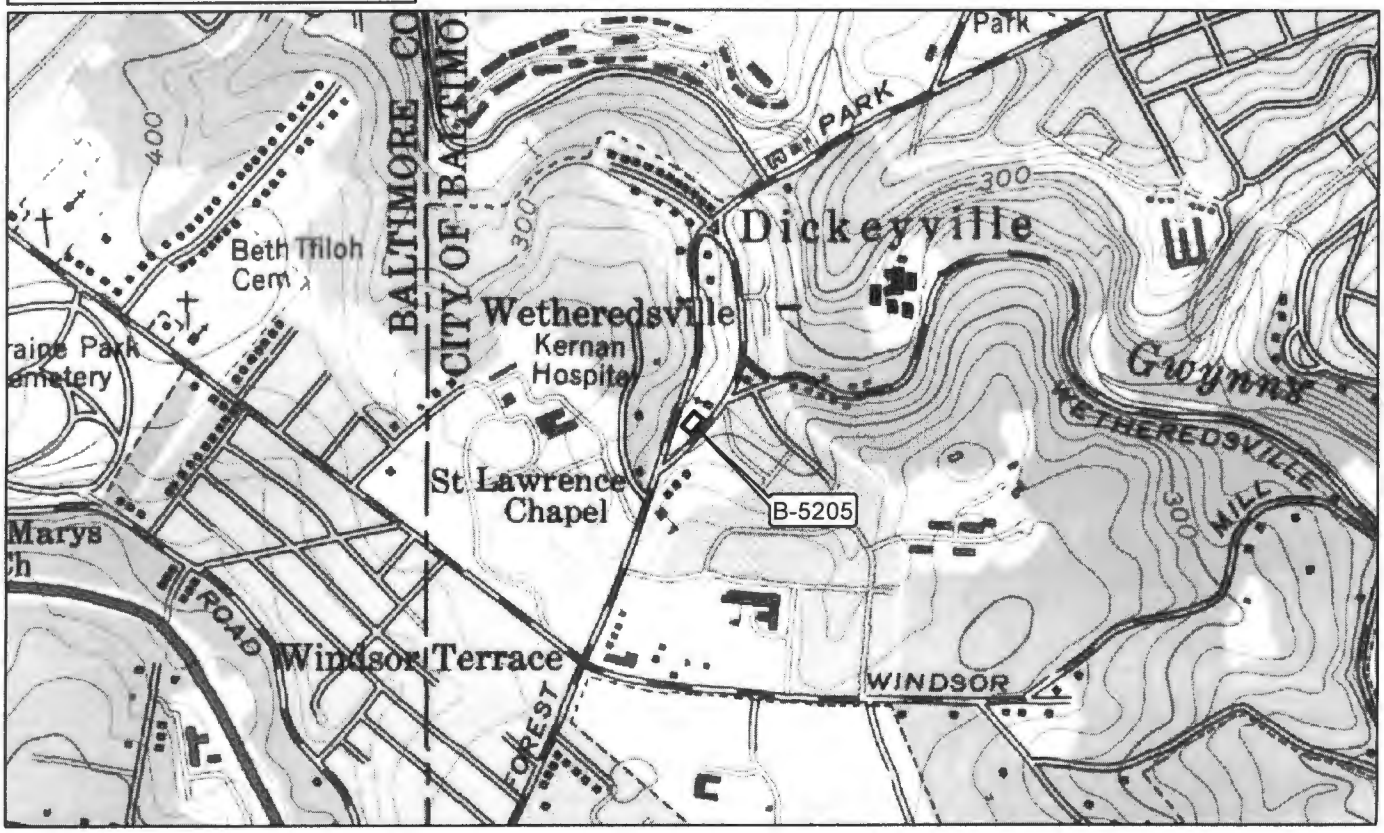
Easement