B-846
1302 Eutaw Place

Site Plan

REVISIONS
Lots 21 & 22 Cons'd Per O.O. Let, C.Sh 5904
Lot 11/12 Per O.O. Let, C.Sh 4979
Lots 3/4 & 5 Per Deed, C.Sh. 324
Lot 25 Sub-Div Per Deed C.Sh 78-012
Lot 18, 19, 23 & 24 Dim Changed C.Sh 78-109

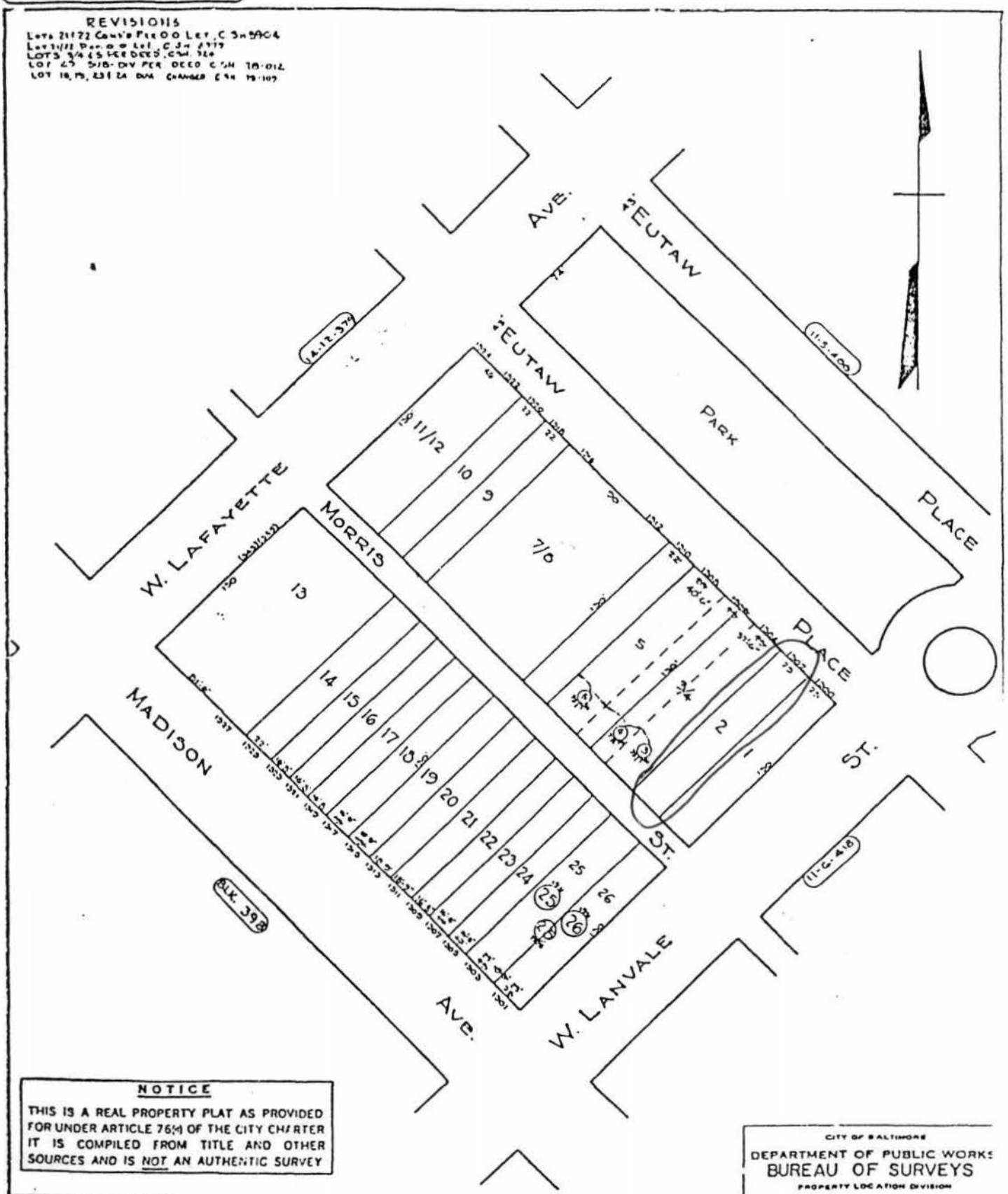

NOTICE

THIS IS A REAL PROPERTY PLAT AS PROVIDED FOR UNDER ARTICLE 76(4) OF THE CITY CHARTER IT IS COMPILED FROM TITLE AND OTHER SOURCES AND IS NOT AN AUTHENTIC SURVEY

TRACED BY G. Moorehead
LETTERED BY W.M. Lee
CHECKED BY

CITY OF BALTIMORE
DEPARTMENT OF PUBLIC WORKS
BUREAU OF SURVEYS
PROPERTY LOCATION DIVISION
WARD 11 SECTION 6
BLOCK 39.9
SCALE 1"=50'-0" DATE June 1929

B-846

1302 Eutaw Place (now 1300 Eutaw Place)

Baltimore

Sanborn Baltimore 1914-1953 vol. 2, 1914

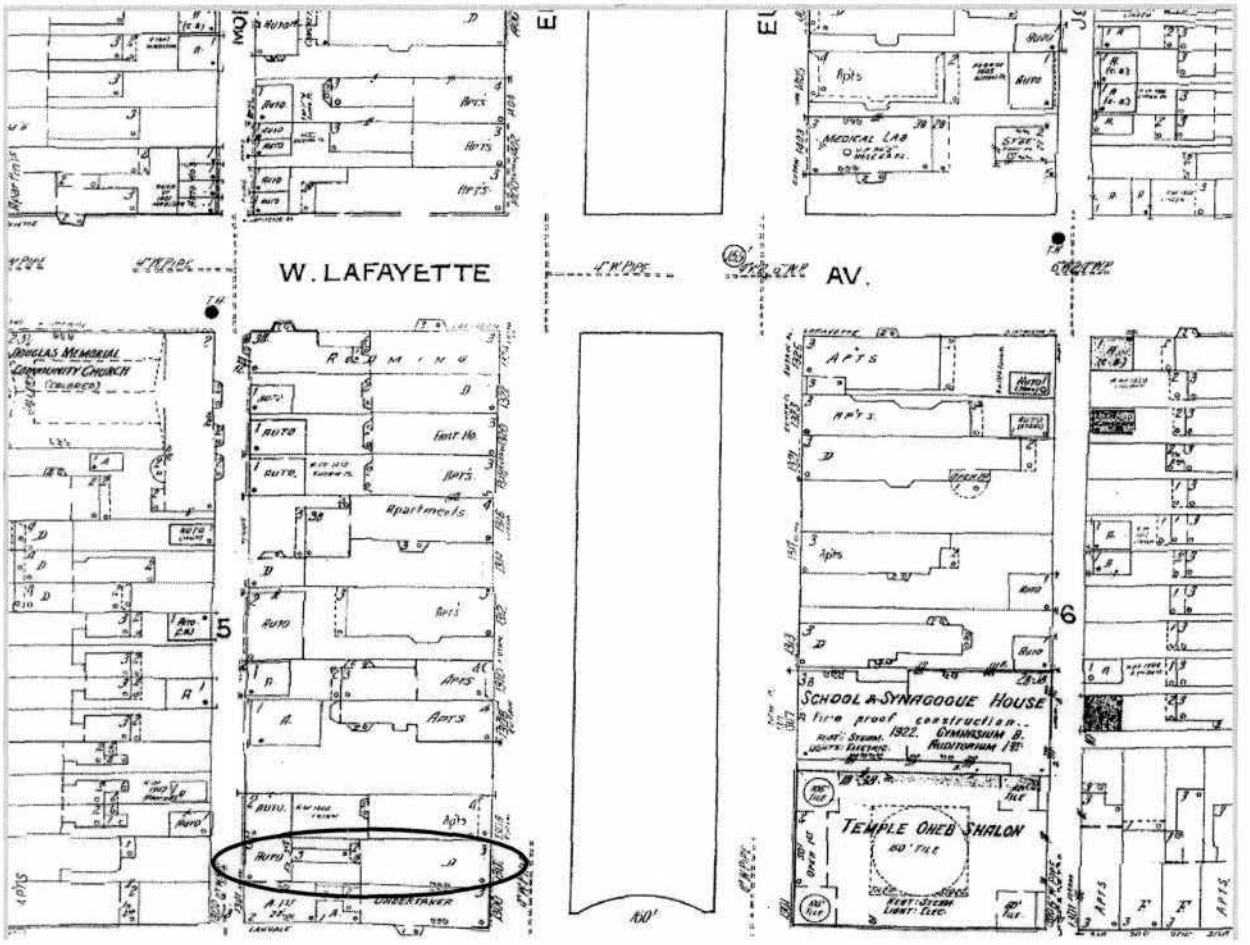
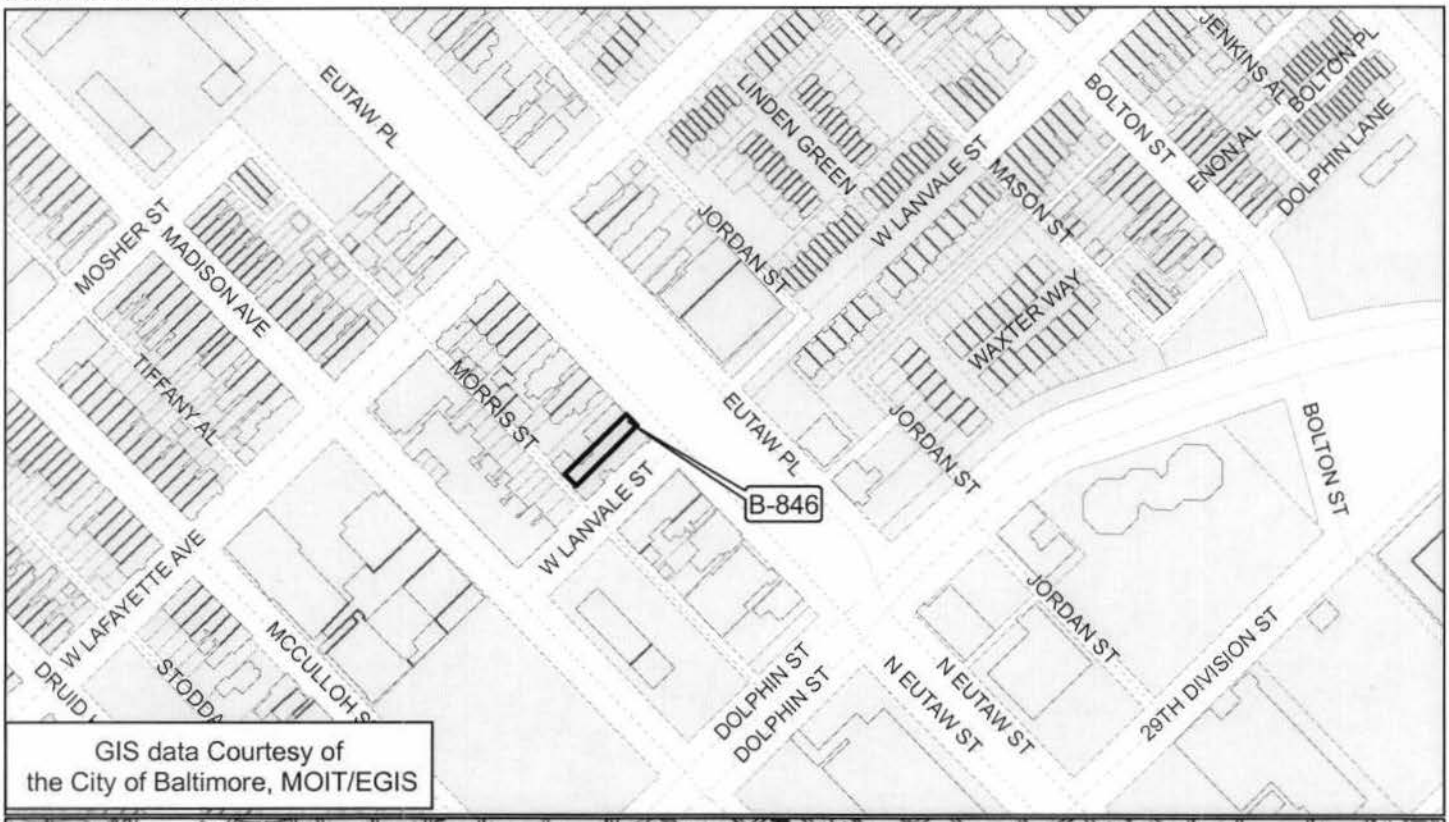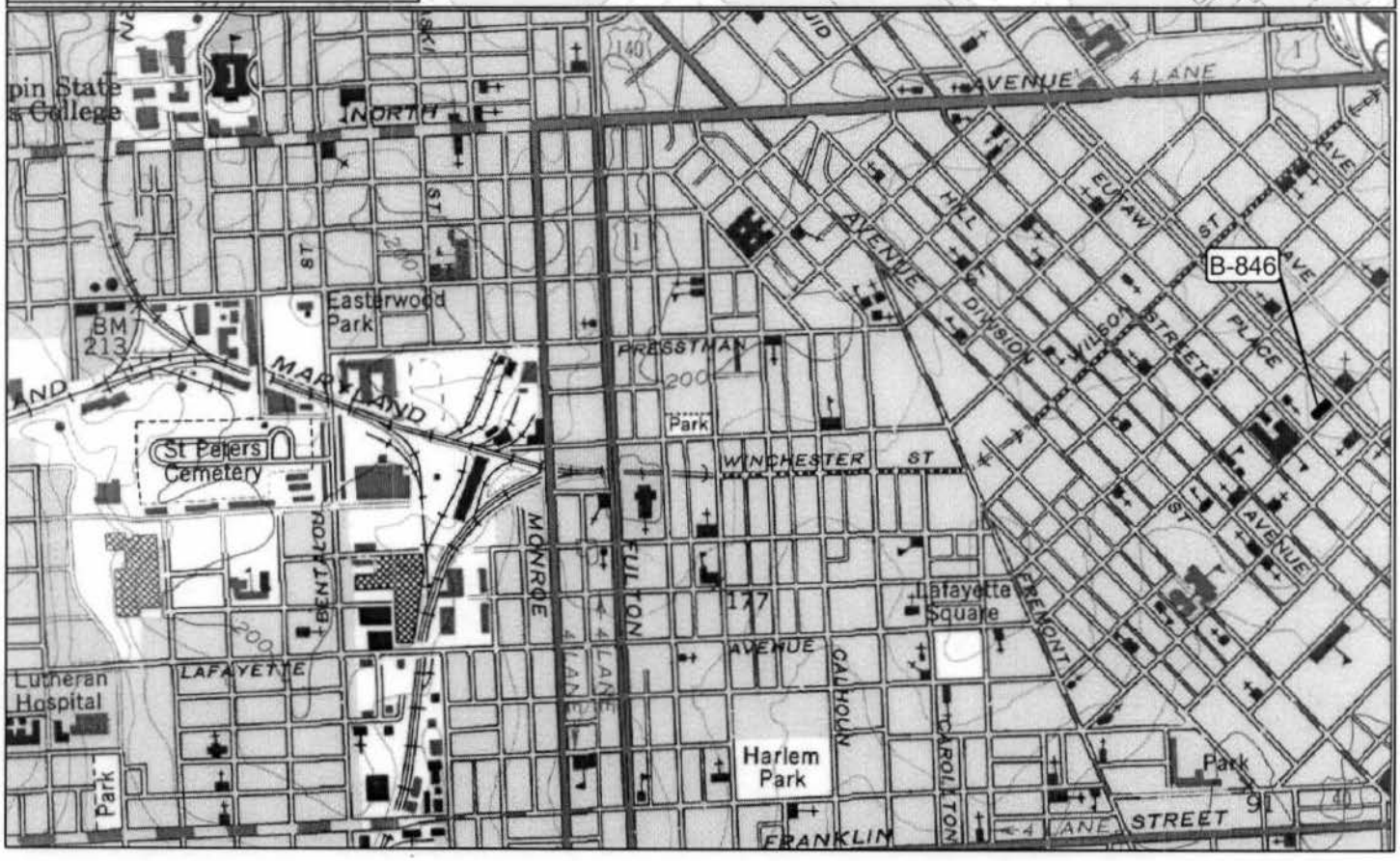
B-846
1302 Eutaw Place (now 1300 Eutaw Place)
Block 0399 Lot 001
Baltimore City
Baltimore West Quad.