# Site Plan

B-849
1308 Eutaw Place

REVISIONS
Lots 21 & 22 Cons'd Per D.O. Let. C.Sh 5904
Lot 11/12 Per D.O. Let. C.Sh 2979
Lots 3/4 & 5 Per Deed, C.Sh. 720
Lot 25 Sub-Div Per Deed C.Sh 78-012
Lot 18, 19, 23 & 24 Div Changed C.Sh 78-109

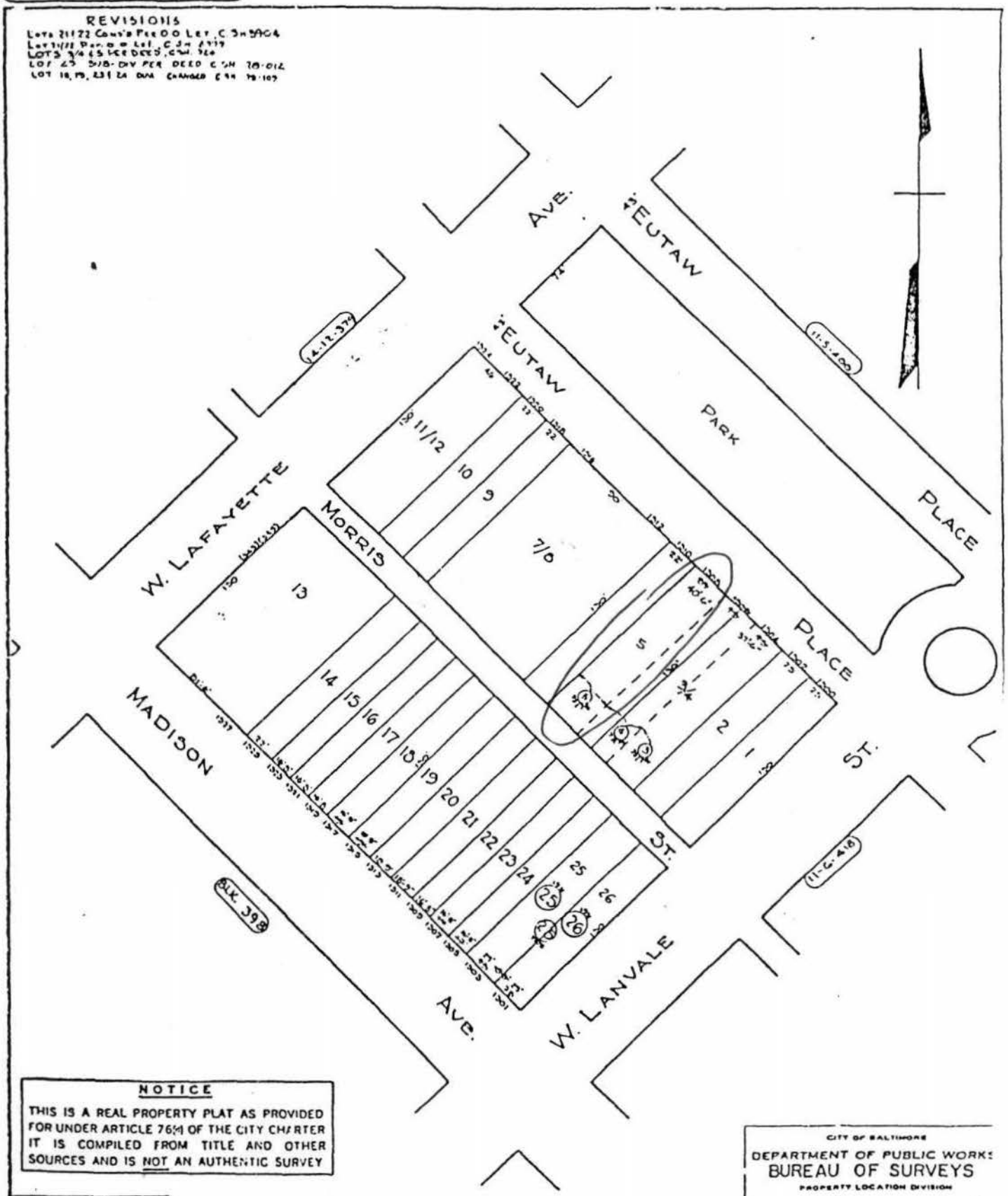


**NOTICE**

THIS IS A REAL PROPERTY PLAT AS PROVIDED FOR UNDER ARTICLE 76(4) OF THE CITY CHARTER IT IS COMPILED FROM TITLE AND OTHER SOURCES AND IS NOT AN AUTHENTIC SURVEY

TRACED BY G. Moorehead
LETTERED BY W.W. Lee
CHECKED BY

CITY OF BALTIMORE
DEPARTMENT OF PUBLIC WORKS
BUREAU OF SURVEYS
PROPERTY LOCATION DIVISION
WARD 11 SECTION 6
BLOCK 39.9
SCALE 1" = 50'-0" DATE June 1929

B-849
1308 Eutaw Place
Block 0399 Lot 005
Baltimore City
Baltimore West Quad.

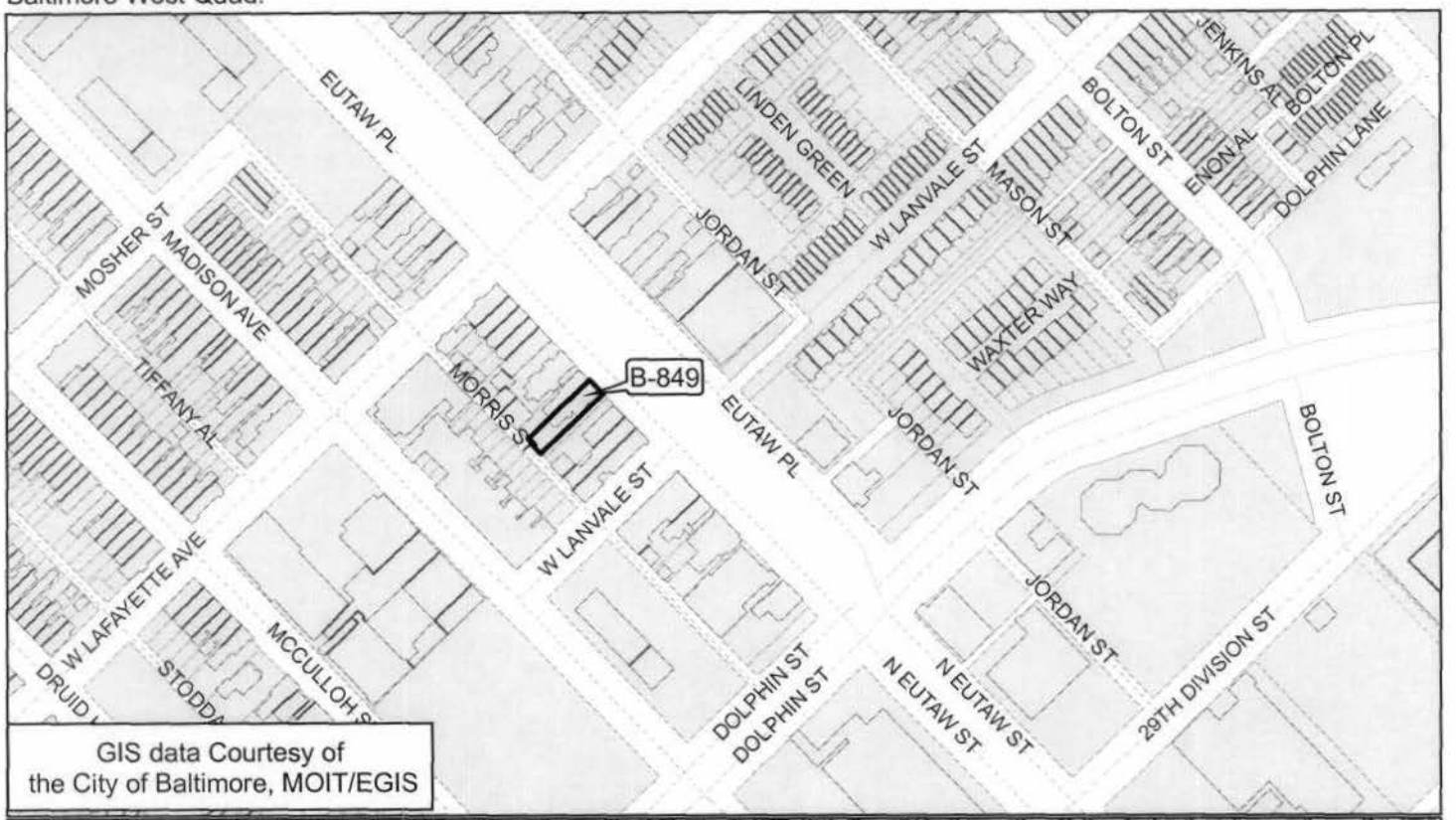

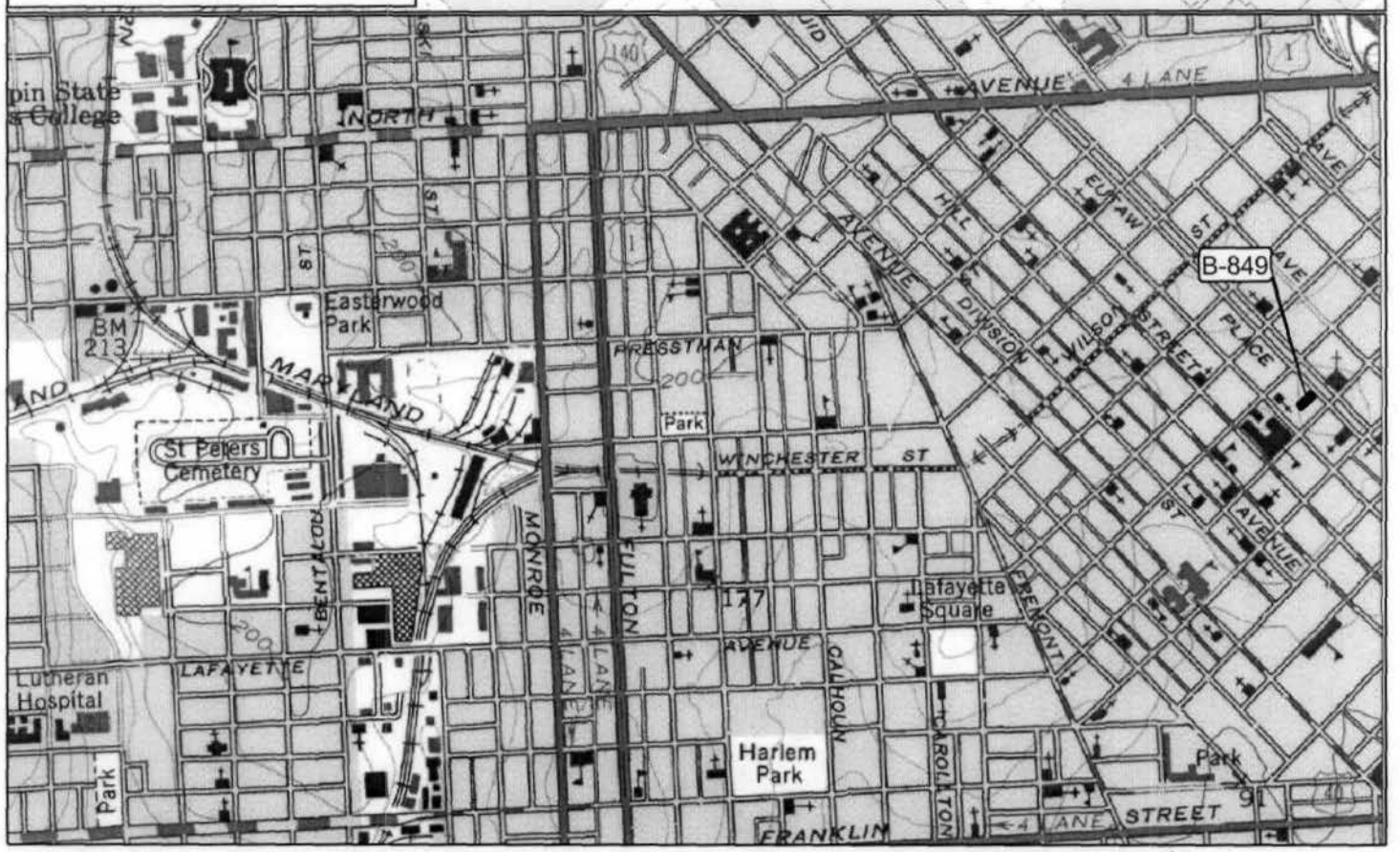
GIS data Courtesy of
the City of Baltimore, MOIT/EGIS