B-852
1318 Eutaw Place
Sanborn Maps

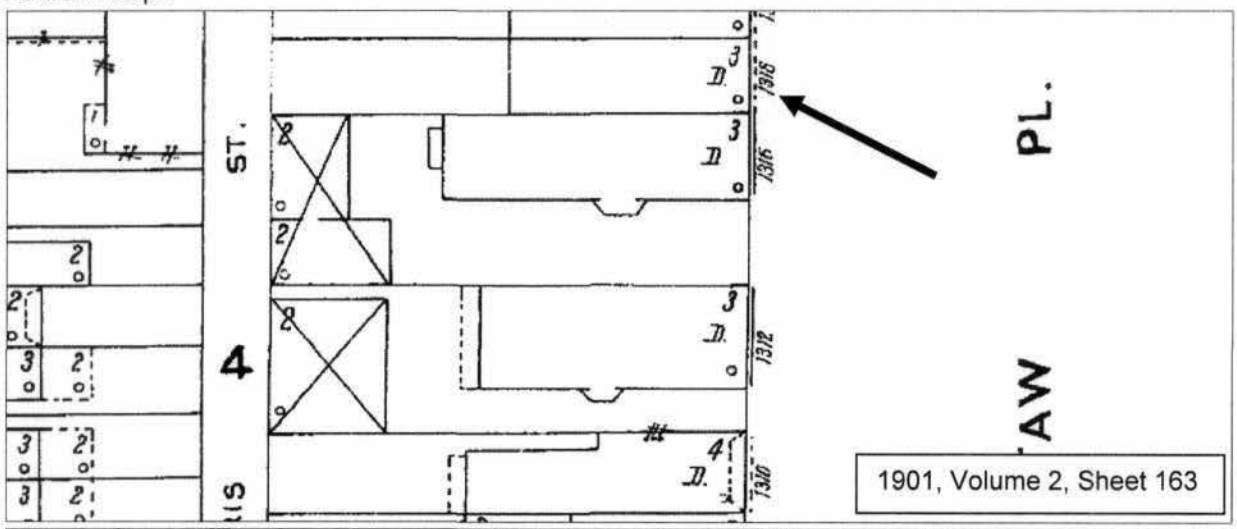

1901, Volume 2, Sheet 163

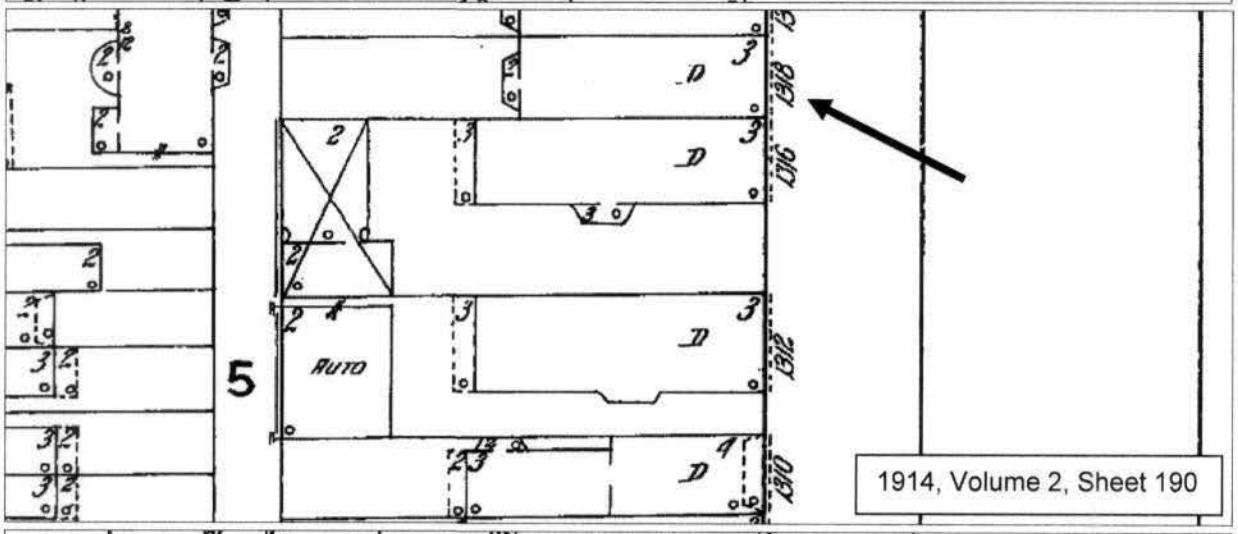

1914, Volume 2, Sheet 190

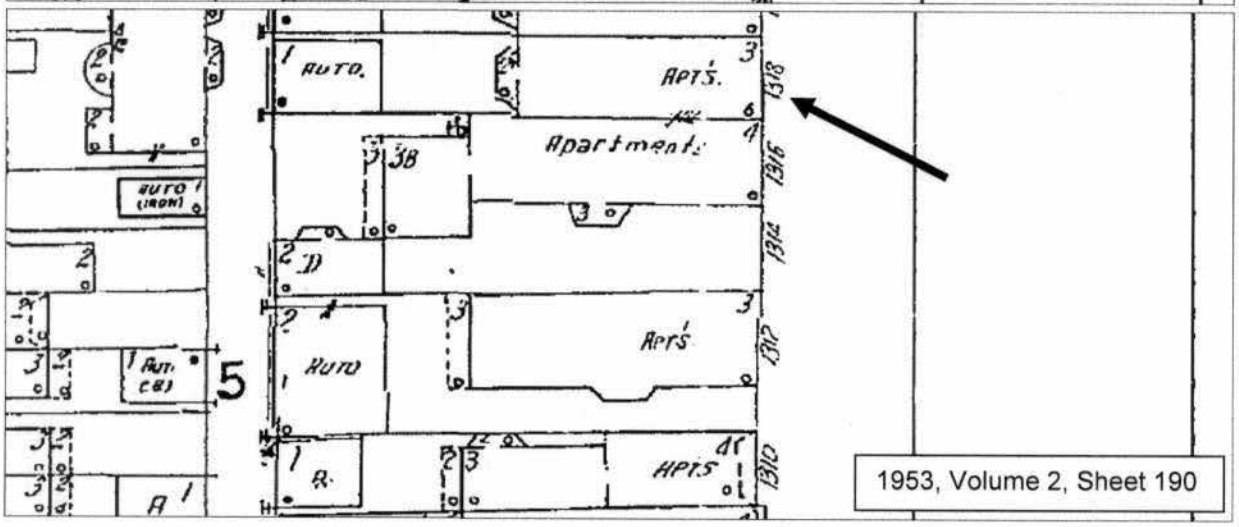

1953, Volume 2, Sheet 190

B-852

1318 Eutaw Place

Site Plan

REVISIONS

Lots 21 & 22 Cons'd Per O.O. Let. C.Sh 5904
Lot 21/22 Per O.O. Let. C.Sh 6779
Lots 3/4 & 5 Per Deed. C.Sh. 724
Lot 23 5/8-Div Per Deed C.Sh 78-012
Lot 18, 19, 23 & 24 Dim Changed C.Sh 79-109

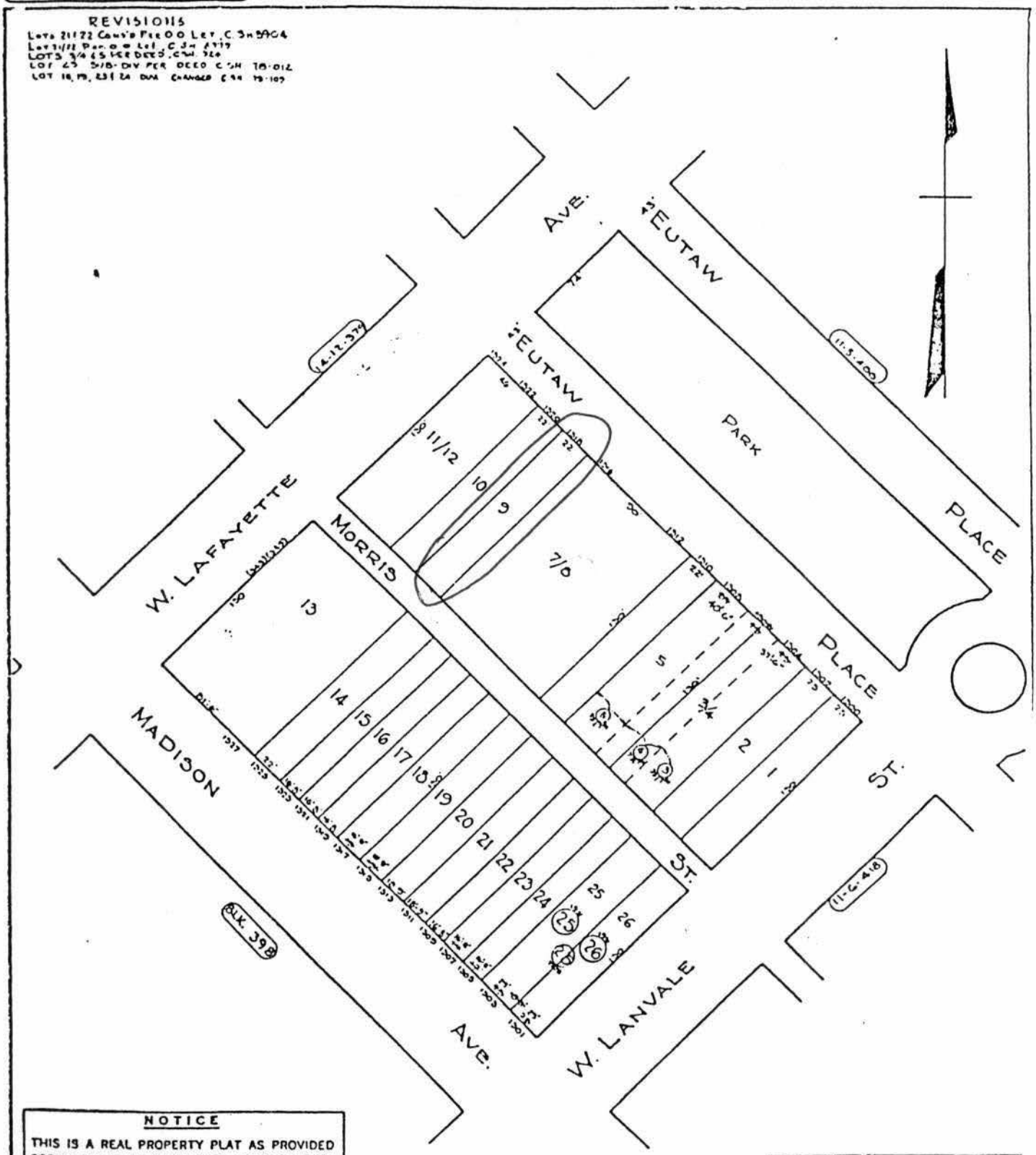

NOTICE

THIS IS A REAL PROPERTY PLAT AS PROVIDED FOR UNDER ARTICLE 76(4) OF THE CITY CHARTER IT IS COMPILED FROM TITLE AND OTHER SOURCES AND IS NOT AN AUTHENTIC SURVEY

TRACED BY G. Moorehead
LETTERED BY W.M. Lee
CHECKED BY

CITY OF BALTIMORE
DEPARTMENT OF PUBLIC WORKS
BUREAU OF SURVEYS
PROPERTY LOCATION DIVISION

WARD 11 SECTION 6
BLOCK 39.9

SCALE 1" = 50' DATE June 1929
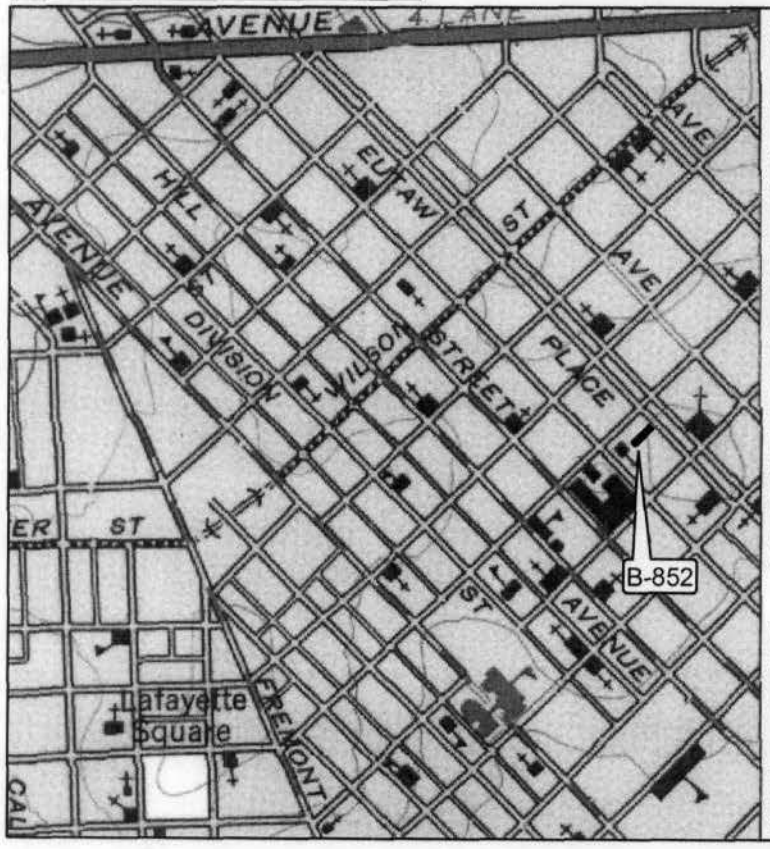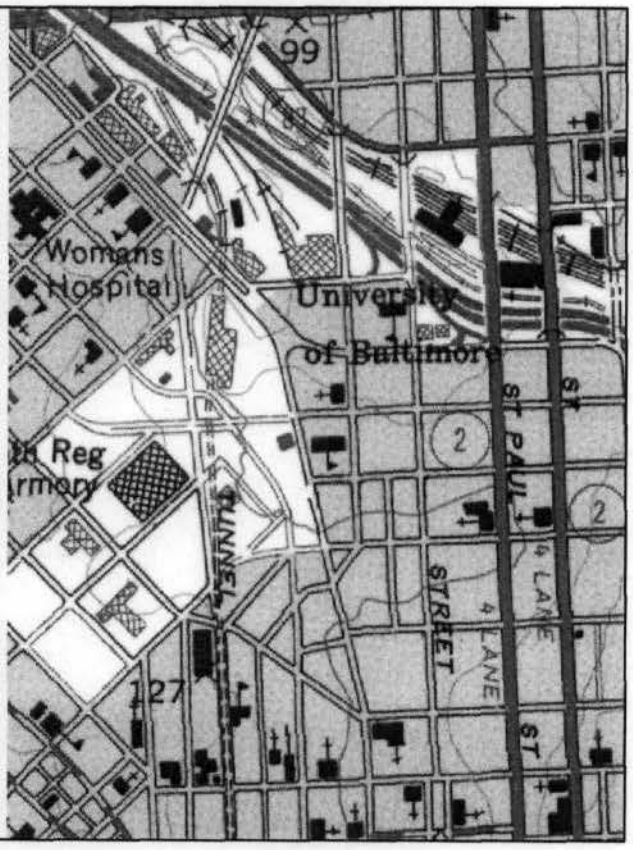
B-852
1318 Eutaw Place
Block 0399, Lot 009
Baltimore City
Baltimore West Quad