Easement

B-853
Lillie Carroll Jackson House
1320 Eutaw Place
Sanborn Maps

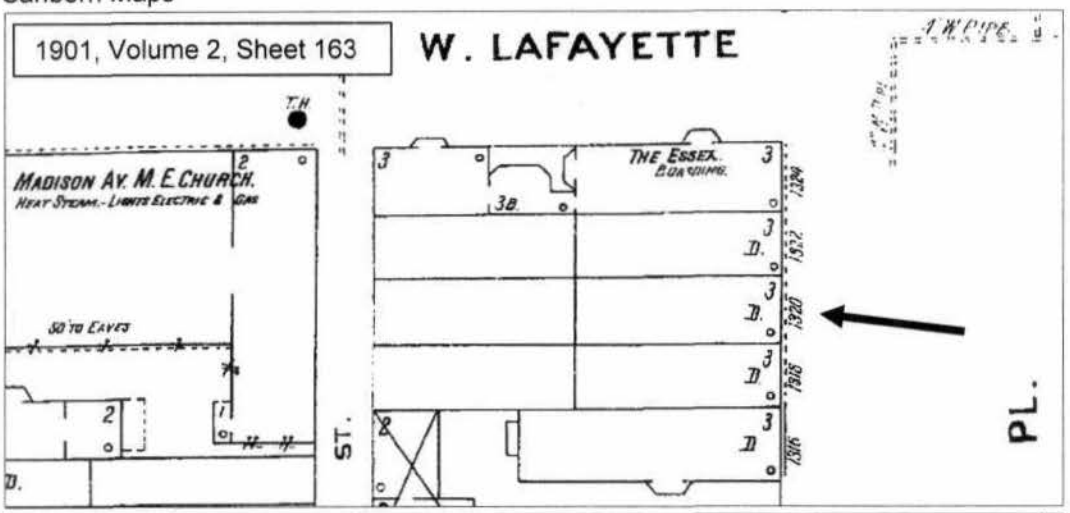

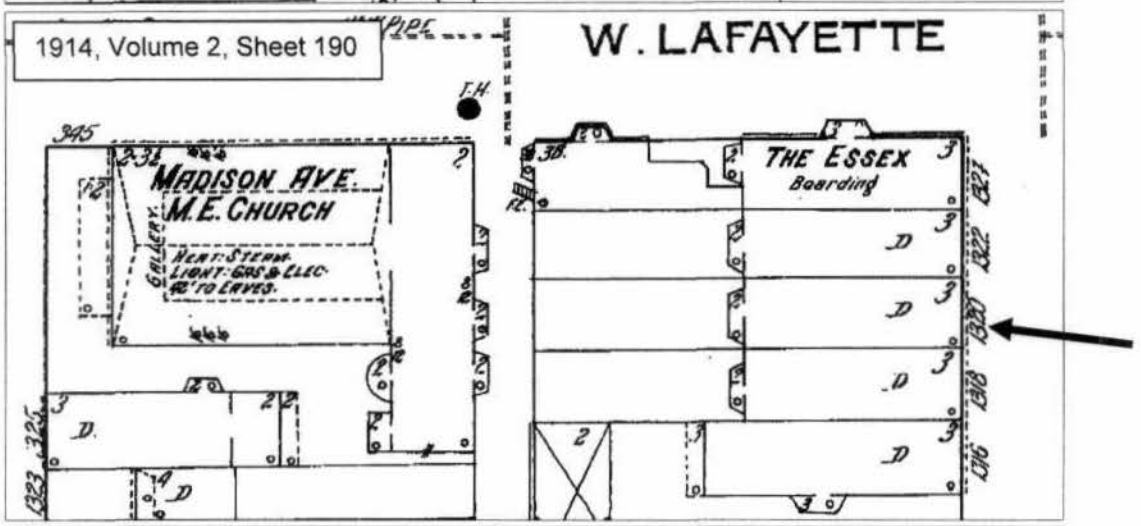

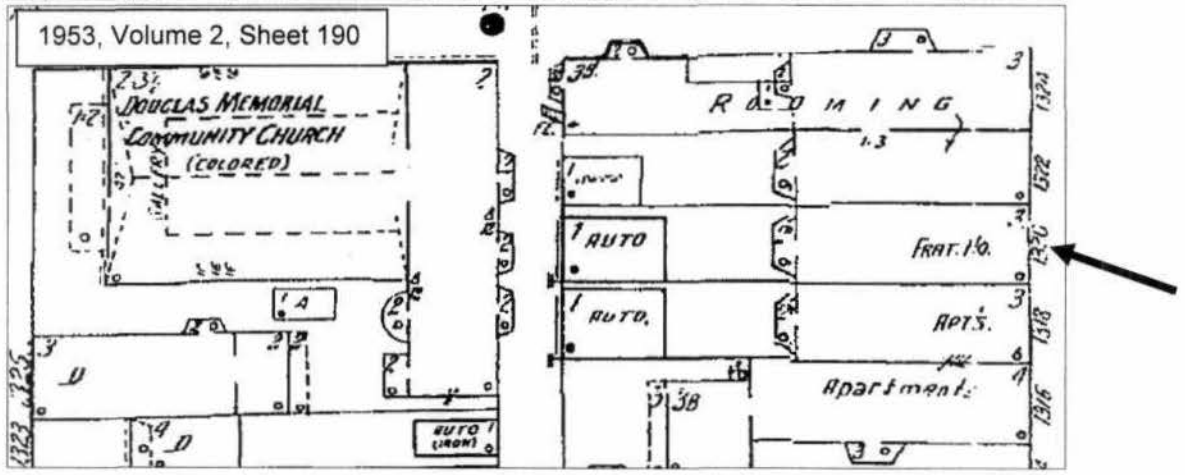

B-853
Lillie Carroll Jackson House
1320 Eutaw Place

Site Plan

REVISIONS
Lots 21 & 22 Cont'd Per O.O. Let. C.Sh 5904
Lot 21/22 Per O.O. Let. C.Sh 6919
Lots 3/4 & 5 Per Deed, C.Sh. 720
Lot 23 Sub-Div Per Deed C.Sh 78-012
Lot 18, 19, 23 & 24 Dim Changed C.Sh 78-109

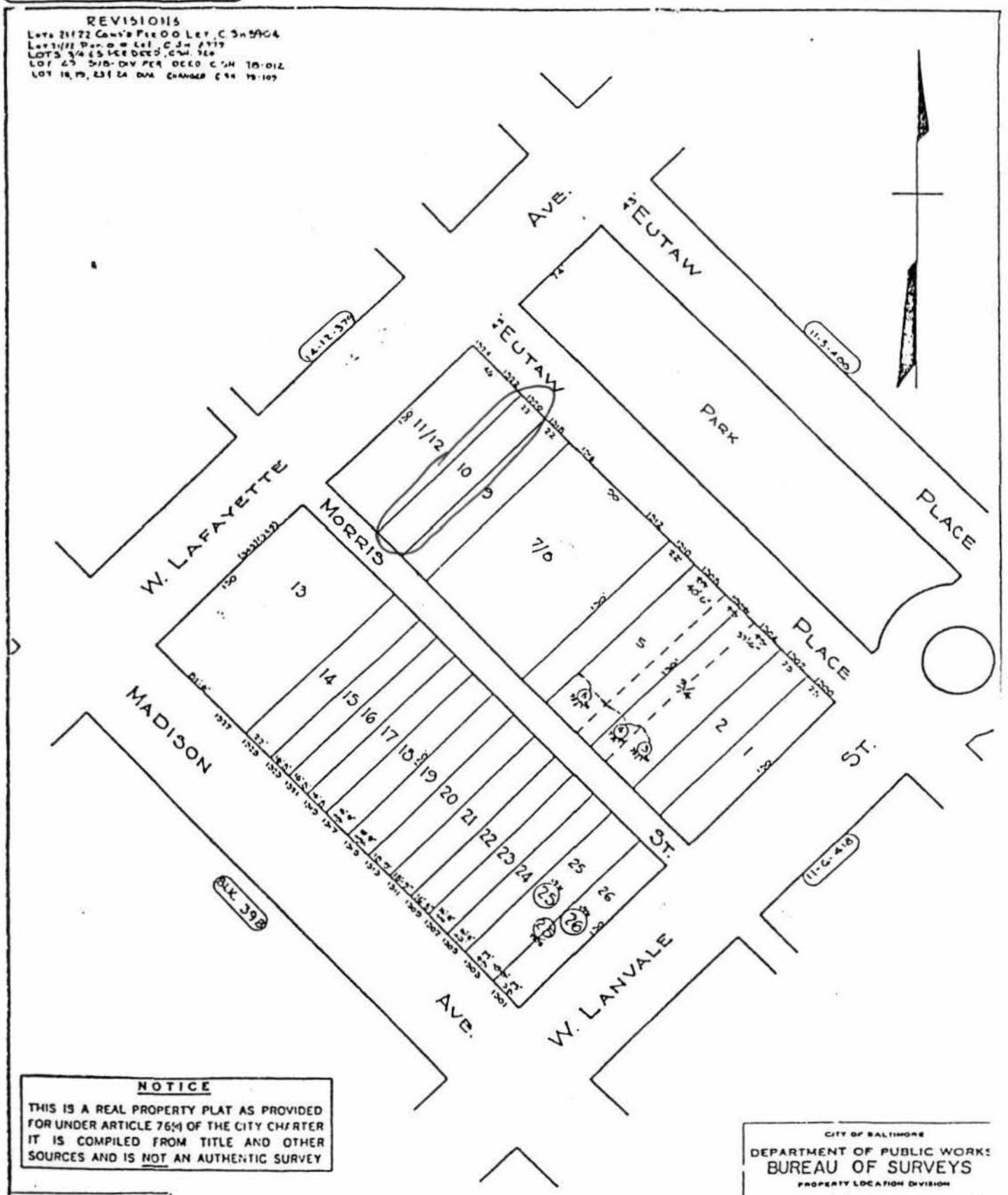

NOTICE

THIS IS A REAL PROPERTY PLAT AS PROVIDED FOR UNDER ARTICLE 76(4) OF THE CITY CHARTER IT IS COMPILED FROM TITLE AND OTHER SOURCES AND IS NOT AN AUTHENTIC SURVEY

TRACED BY G. Moorehead
LETTERED BY W.M. Lee
CHECKED BY

CITY OF BALTIMORE
DEPARTMENT OF PUBLIC WORKS
BUREAU OF SURVEYS
PROPERTY LOCATION DIVISION

WARD 11 SECTION 6
BLOCK 39.9

SCALE 1"=200' DATE June 1929

B-853
Lillie Carroll Jackson House
1320 Eutaw Place
Block 0399 Lot 010
Baltimore City
Baltimore West Quad.
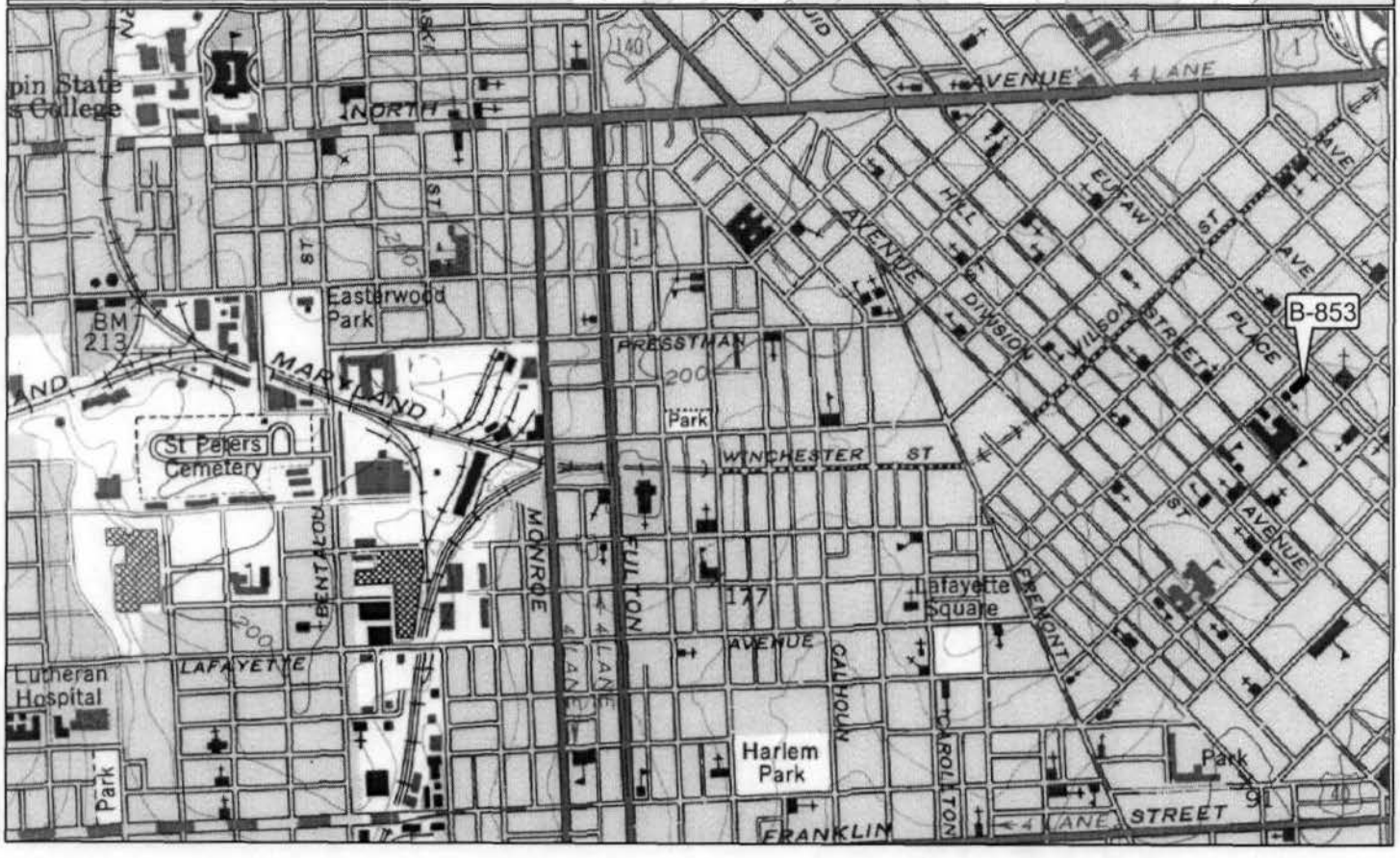
GIS data Courtesy of
the City of Baltimore, MOIT/EGIS