0916, 0917

Form 10-445 (5/62)

1. STATE Maryland
COUNTY Baltimore City
TOWN " VICINITY Union Sq. N.
STREET NO. 1504, 1506 Hollins Street

ORIGINAL OWNER
ORIGINAL USE Residences
PRESENT OWNER Robert Whitely/
PRESENT USE Residences
WALL CONSTRUCTION brick
NO. OF STORIES three

HISTORIC AMERICAN BUILDINGS SURVEY
INVENTORY B-916 (1504) B-917 (1506)

2. NAME

DATE OR PERIOD c. 1884
STYLE Baltimore Row House
ARCHITECT
BUILDER

3. FOR LIBRARY OF CONGRESS USE

4. NOTABLE FEATURES, HISTORICAL SIGNIFICANCE AND DESCRIPTION

OPEN TO PUBLIC No

. Identical to 1508, 1510, 1512, and 1514, these two houses stand out as being in the best shape of all the structures on this block. They have the best marble facing (new, or maybe cleaned) and show evidence of having been "fixed up." 1504, with its orange brick (recently sand-blasted) and light olive trim is quite attractive. Marble block for mounting horses remains on sidewalk in front of 1504.

5. PHYSICAL CONDITION OF STRUCTURE Endangered Interior Exterior Very Good



6. LOCATION MAP (Plan Optional)

7. PHOTOGRAPH

8. PUBLISHED SOURCES (Author, Title, Pages)
INTERVIEWS, RECORDS, PHOTOS, ETC.

9. NAME, ADDRESS AND TITLE OF RECORDER

William Morgan
Columbia University
New York City

DATE OF RECORD June 22, 1968

SUPPLEMENTAL INFORMATION AND PHOTOGRAPHS MAY BE ADDED ON SHEET OF SAME SIZE

8409

B-916
1504 Hollins Street
Block 213 Lot 032
Baltimore City
Baltimore West Quad.

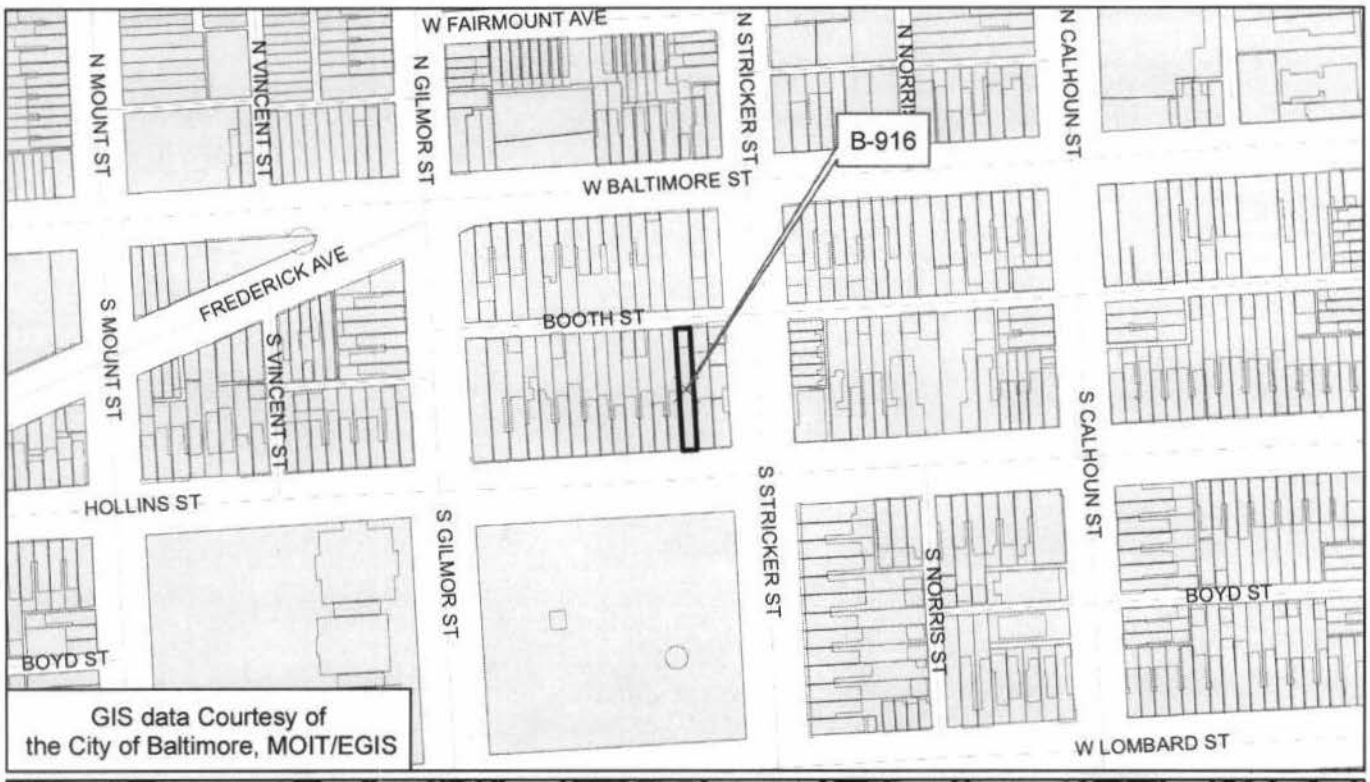

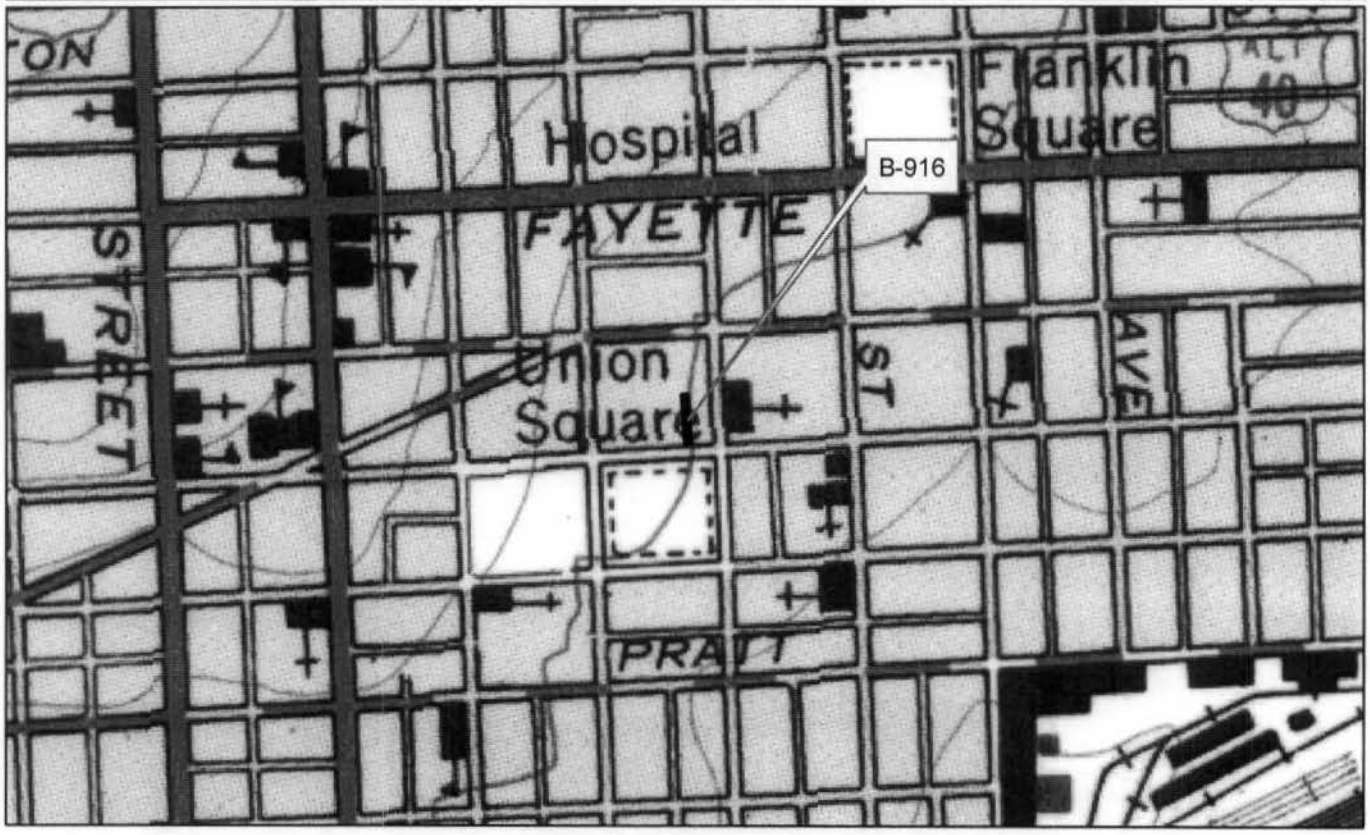

B-917
1506 Hollins Street
Block 213 Lot 031
Baltimore City
Baltimore West Quad.

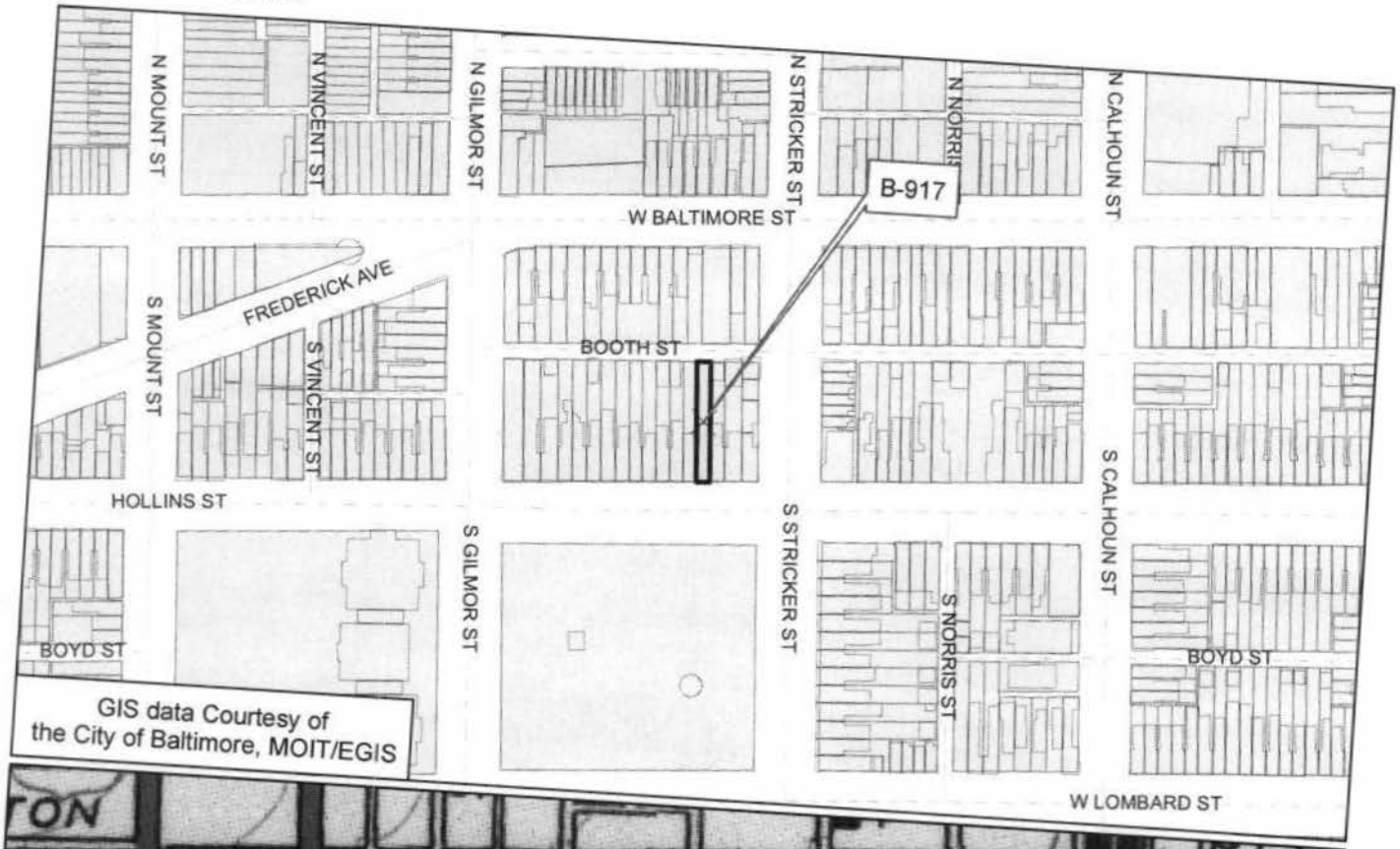

GIS data Courtesy of
the City of Baltimore, MOIT/EGIS

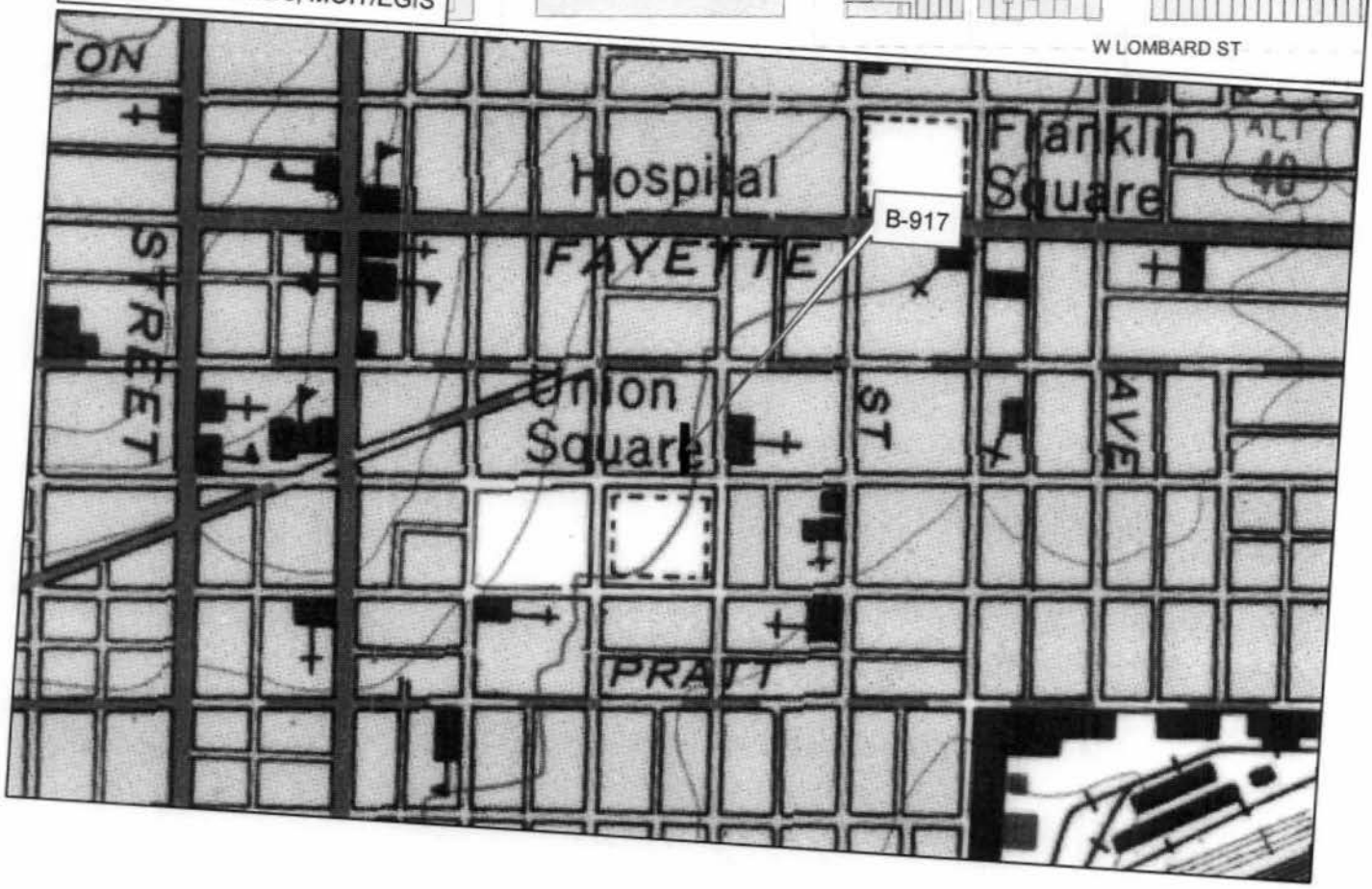

JUN • 68

B-916
B-917

1504, 1506 Hollins St.
6/68 Balto.