0936-0939

Form 10-445 (5/62)

SUPPLEMENTAL INFORMATION AND PHOTOGRAPHS MAY BE ADDED ON SHEET OF SAME SIZE

1. STATE Maryland
COUNTY
TOWN Baltimore City VICINITY Union Sq. S.
STREET NO. " 1509, 1511, 1513, 1515 West Lombard Street
ORIGINAL OWNER
ORIGINAL USE Residences
PRESENT OWNER
PRESENT USE Residences
WALL CONSTRUCTION Brick
NO. OF STORIES Three

HISTORIC AMERICAN BUILDINGS SURVEY
INVENTORY B-936-939

2. NAME
DATE OR PERIOD c.1880s
STYLE Baltimore Row House
ARCHITECT
BUILDER

3. FOR LIBRARY OF CONGRESS USE

4. NOTABLE FEATURES, HISTORICAL SIGNIFICANCE AND DESCRIPTION

OPEN TO PUBLIC No

. 1509, 1511, 1513, and 1515 make up a block identical to 1517-1521, and 1525-1533, however, each house has been altered somewhat differently. 1509 is covered with formstone siding. 1511 is an almost-purple color with prominent brick joints. 1513 and 1515 are painted two dark shades of red. All are in good shape.

5. PHYSICAL CONDITION OF STRUCTURE Endangered Interior Exterior Good

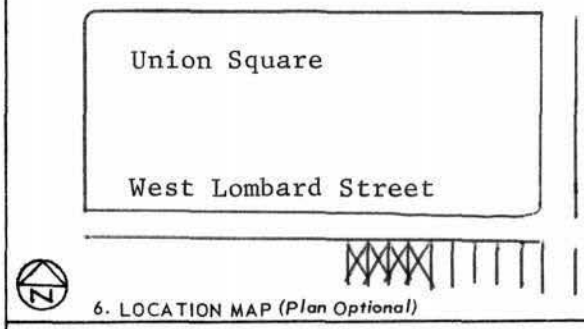

6. LOCATION MAP (Plan Optional)

936 - 1509
937 - 1511
938 - 1513
939 - 1515

7. PHOTOGRAPH

8. PUBLISHED SOURCES (Author, Title, Pages)
INTERVIEWS, RECORDS, PHOTOS, ETC.

9. NAME, ADDRESS AND TITLE OF RECORDER
William Morgan
Columbia University
New York City

DATE OF RECORD

8409

B-936
1509 W. Lombard Street
Block 246 Lot 006
Baltimore City
Baltimore West Quad.

GIS data Courtesy of
the City of Baltimore, MOIT/EGIS

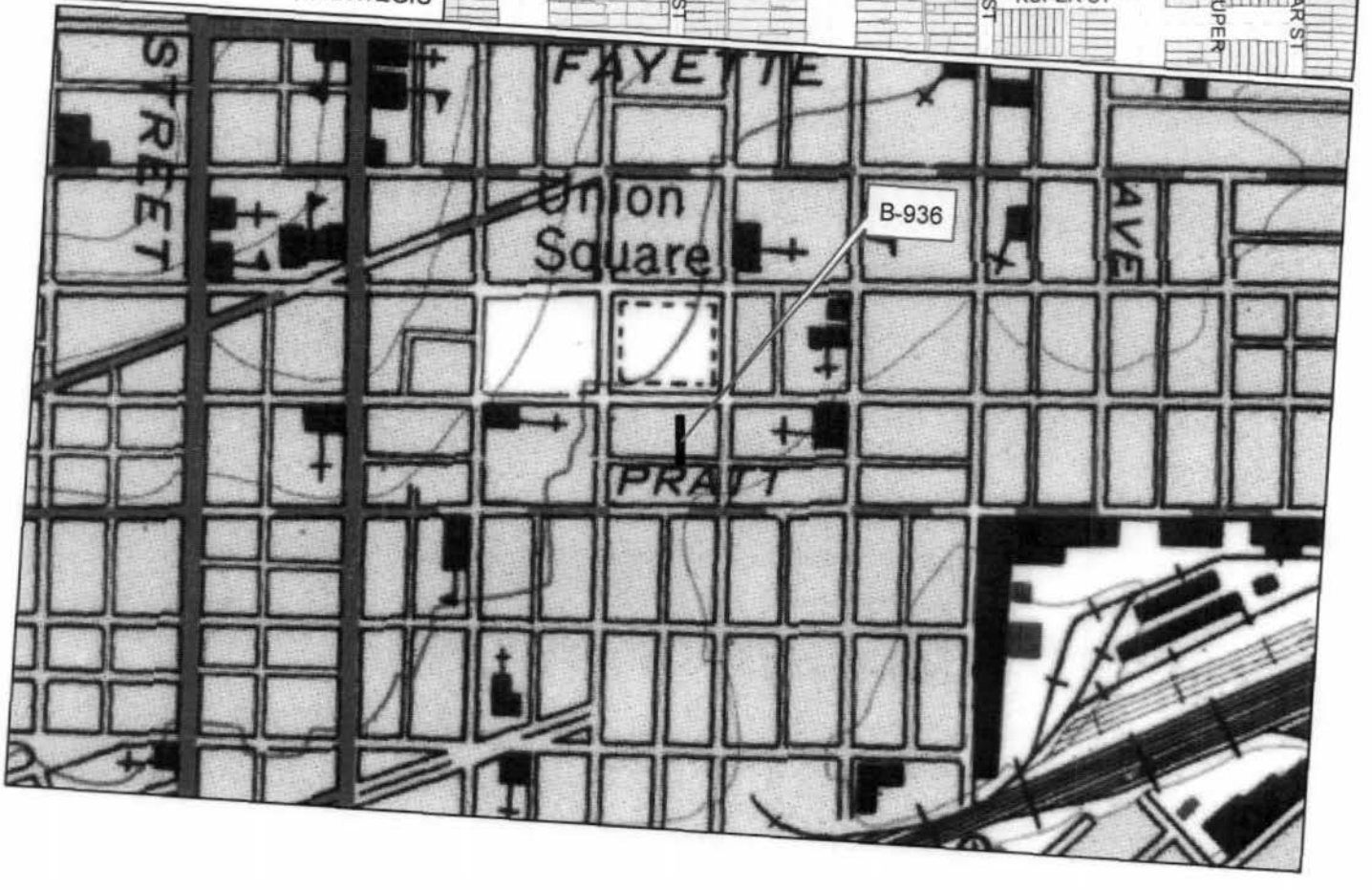

B-937
1511 W. Lombard Street
Block 246 Lot 007
Baltimore City
Baltimore West Quad.

GIS data Courtesy of
the City of Baltimore, MOIT/EGIS

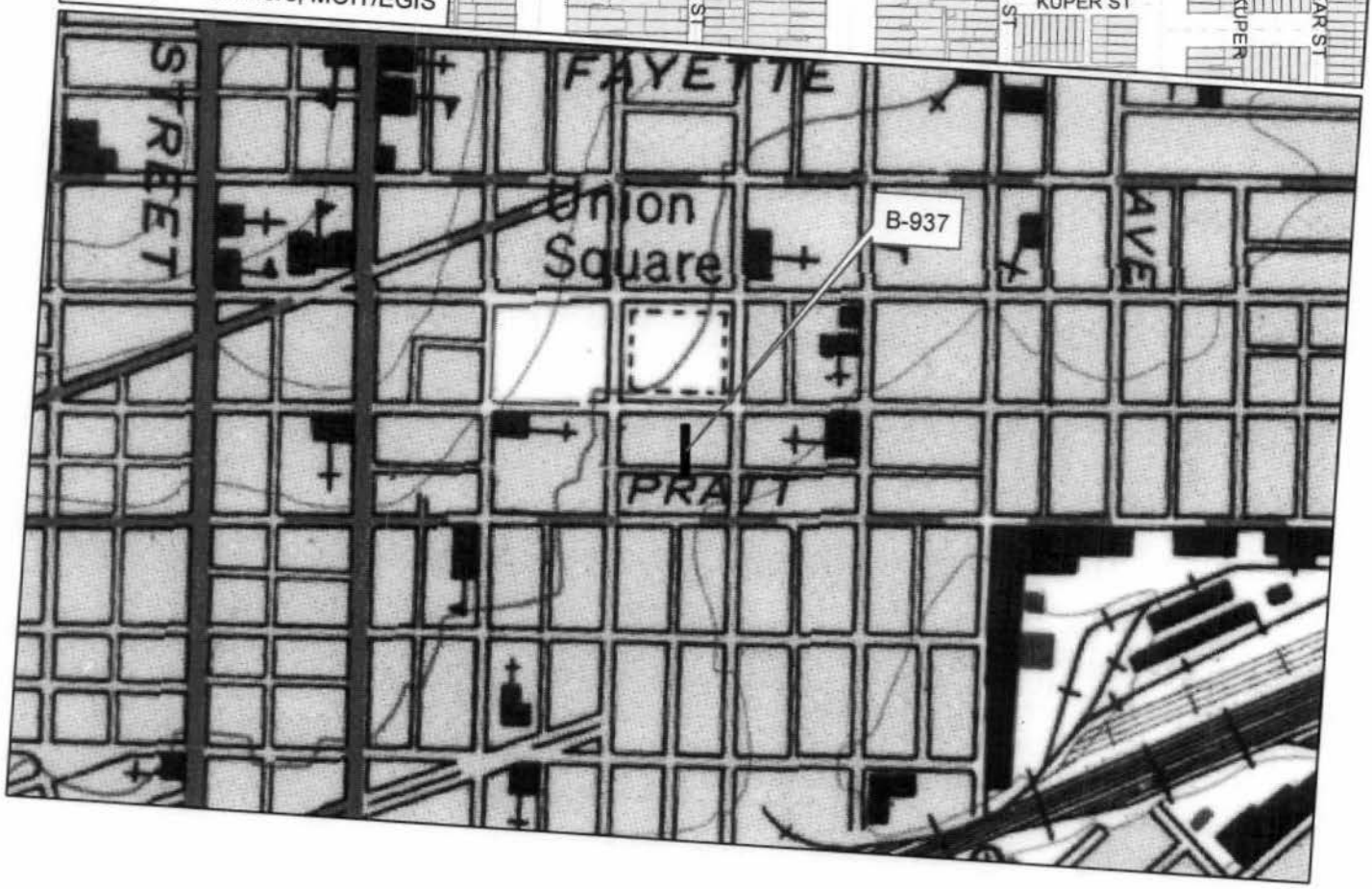

B-938
1513 W. Lombard Street
Block 246 Lot 008
Baltimore City
Baltimore West Quad.

GIS data Courtesy of
the City of Baltimore, MOIT/EGIS

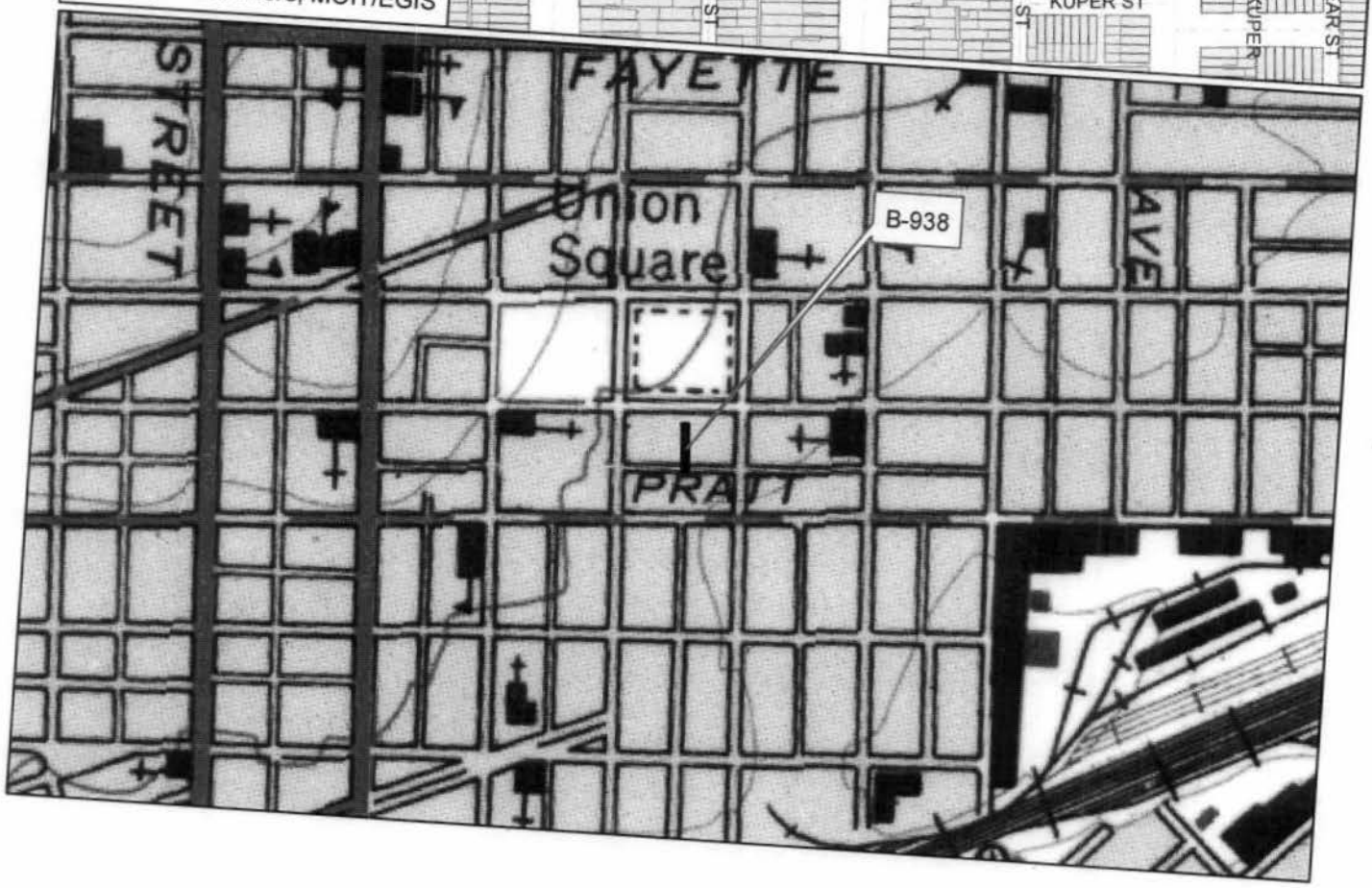

B-939
1515 W. Lombard Street
Block 246 Lot 009
Baltimore City
Baltimore West Quad.

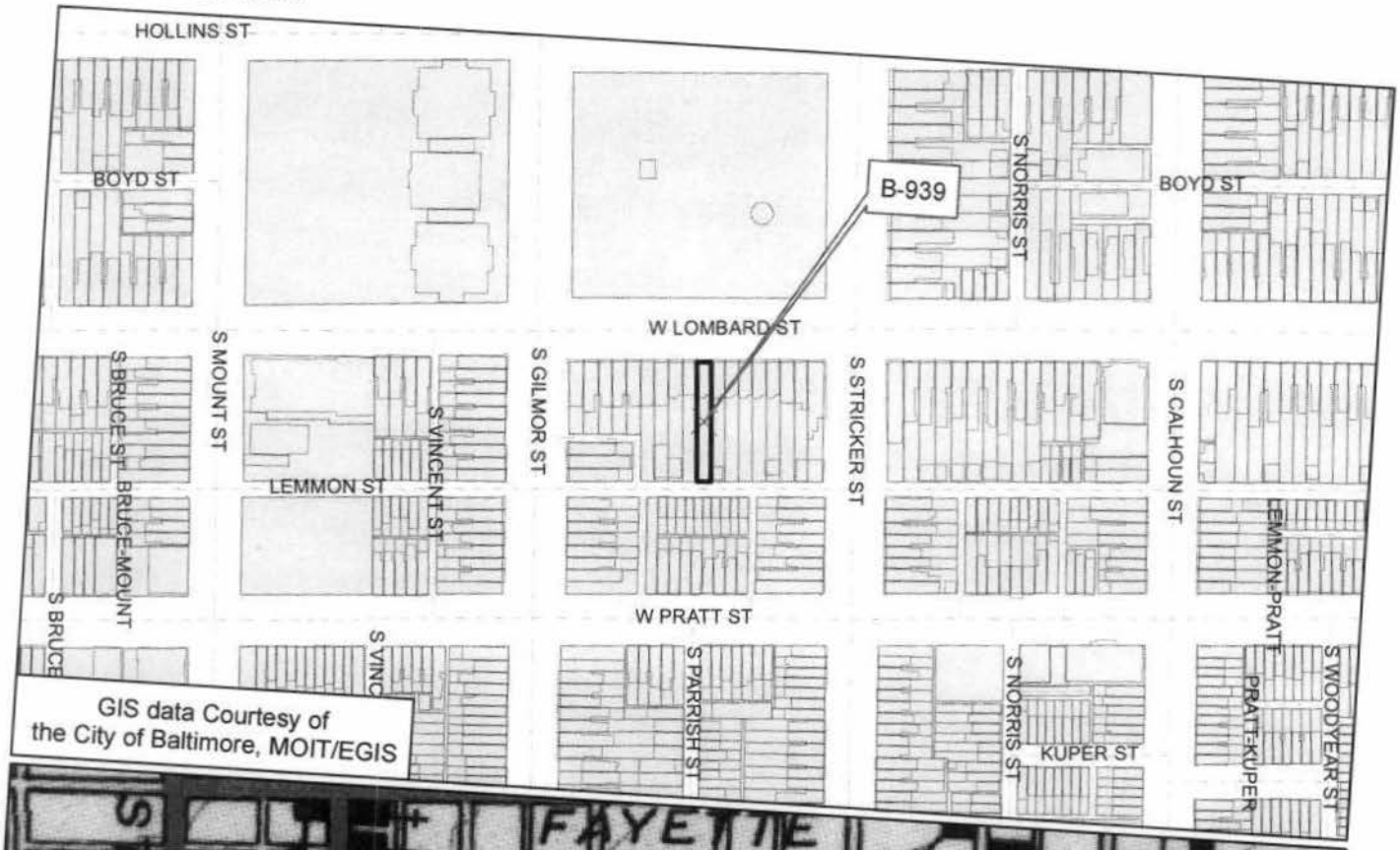

GIS data Courtesy of
the City of Baltimore, MOIT/EGIS

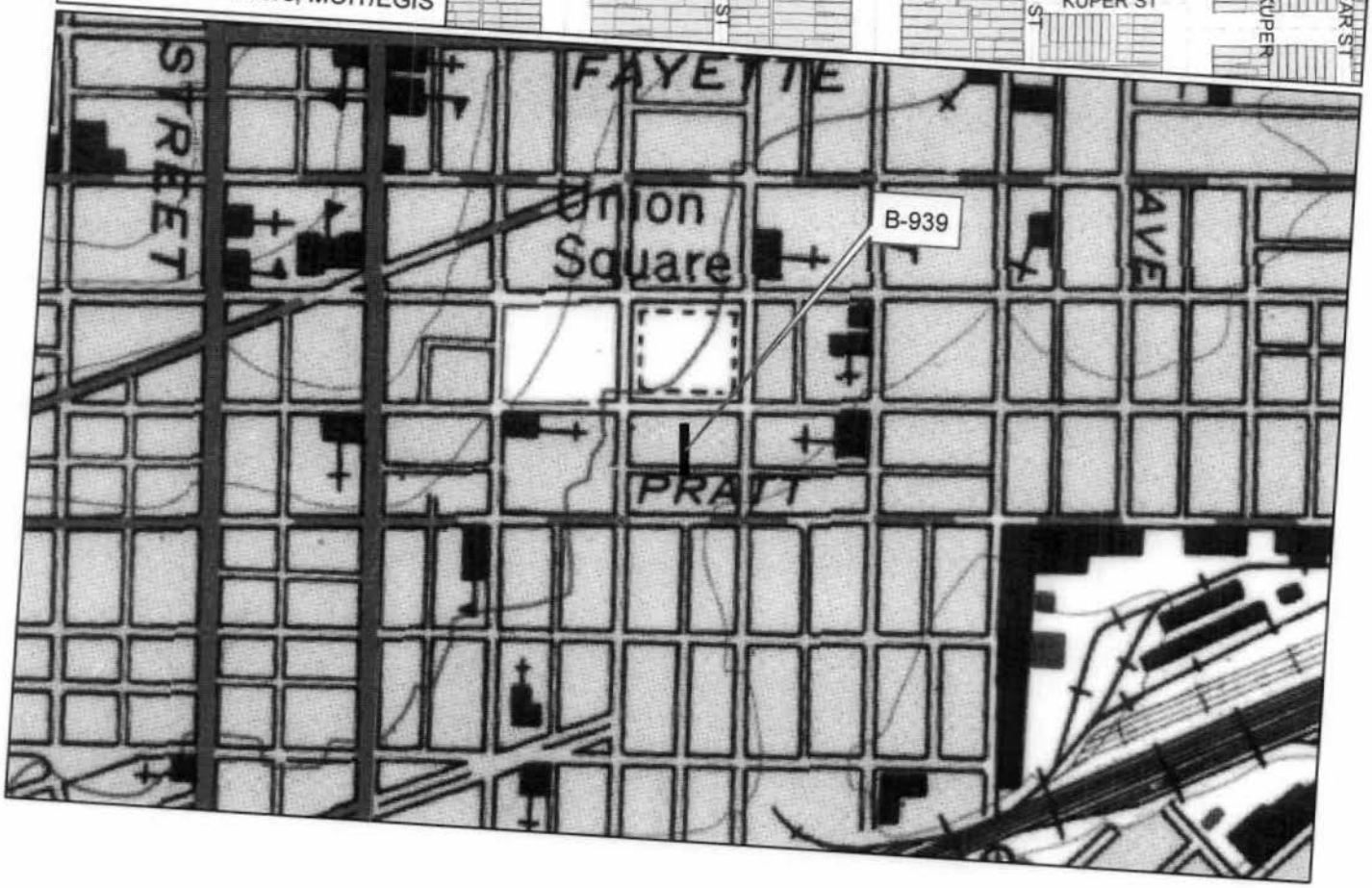

JUN

B-936 – B-939

1509-1515 West
Lombard St.
Baltimore