0950-0953

Form 10-445 (5/62)

1. STATE Maryland
COUNTY Baltimore City
TOWN " VICINITY Union Sq. E.
STREET NO.
19,21,23,25 South Stricker Street
ORIGINAL OWNER
ORIGINAL USE Residences
PRESENT OWNER
PRESENT USE Residences/rooming houses
WALL CONSTRUCTION brick
NO. OF STORIES three

HISTORIC AMERICAN BUILDINGS SURVEY
INVENTORY B-950-953

2. NAME
DATE OR PERIOD late 19th C.
STYLE Baltimore Row House
ARCHITECT
BUILDER

3. FOR LIBRARY OF CONGRESS USE

4. NOTABLE FEATURES, HISTORICAL SIGNIFICANCE AND DESCRIPTION OPEN TO PUBLIC No

Although not as elegant as the rest of this block of South Stricker Street, these four houses are slightly more elaborate than the row houses on the north and side sides of the Square. All houses have original wooden door frames and only 25 has a new double door (aluminum). All share the same dentil and double bracketed cornice and all except 25 have bracketed window caps similar to the cornice. Almost all window muntins remain. This group needs little more than painting of the trim. This whole block of South Stricker Street is worth preserving and rehabilitating as a good example of a 19th C. attractive urban townscape.

5. PHYSICAL CONDITION OF STRUCTURE Endangered Interior Exterior Good

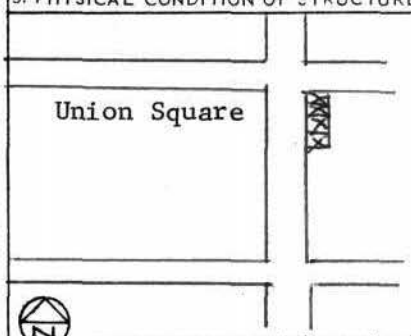

6. LOCATION MAP (Plan Optional)

950 - 19
951 - 21
952 - 23
953 - 25

7. PHOTOGRAPH

8. PUBLISHED SOURCES (Author, Title, Pages)
INTERVIEWS, RECORDS, PHOTOS, ETC.

9. NAME, ADDRESS AND TITLE OF RECORDER
William Morgan
Columbia University
New York City

DATE OF RECORD JUNE 29, 1968

SUPPLEMENTAL INFORMATION AND PHOTOGRAPHS MAY BE ADDED ON SHEET OF SAME SIZE

5409

B-950
19 South Stricker Street
Block 231 Lot 011
Baltimore City
Baltimore West Quad.

GIS data Courtesy of
the City of Baltimore, MOIT/EGIS

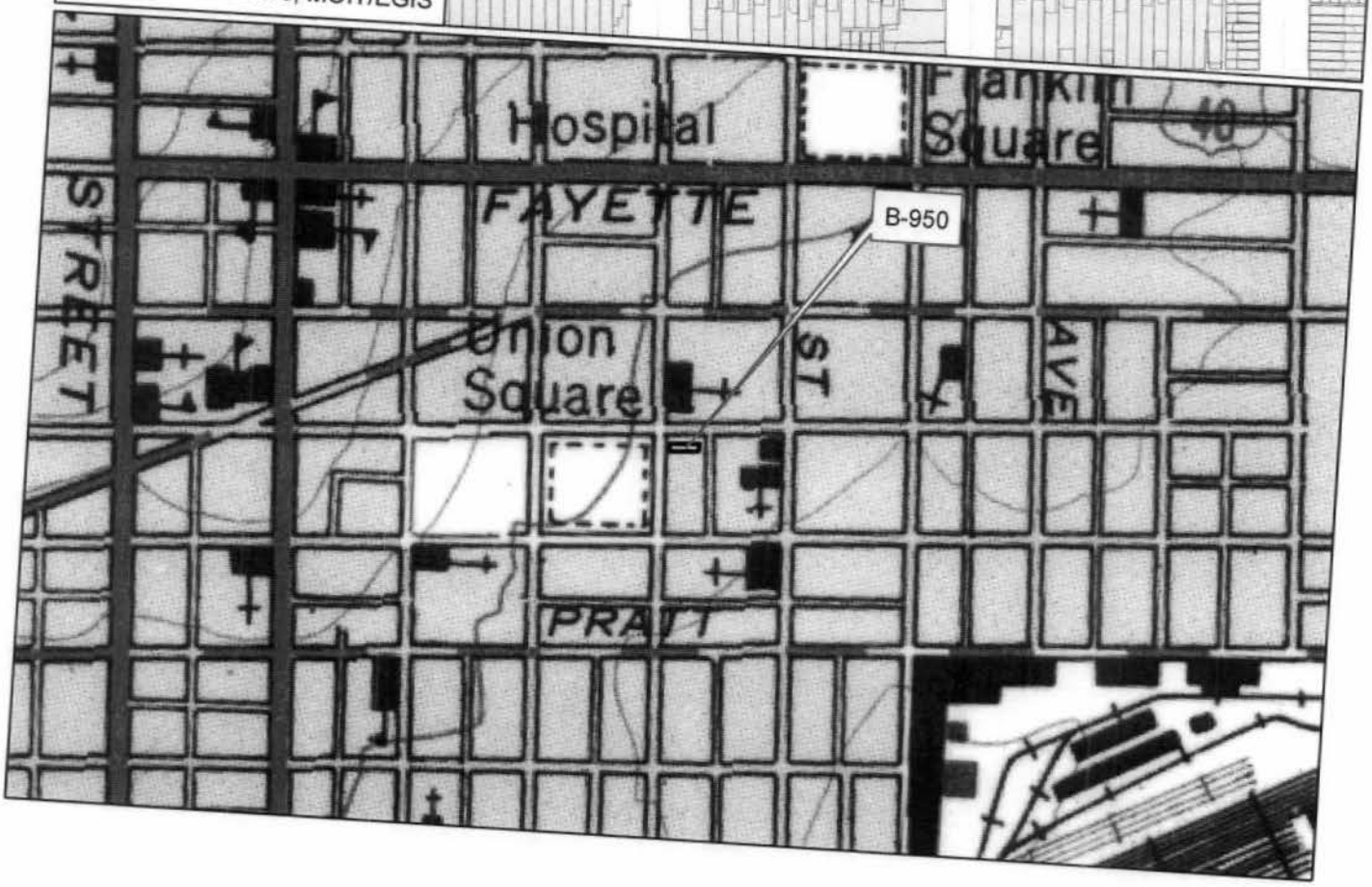

B-951
21 South Stricker Street
Block 231 Lot 012
Baltimore City
Baltimore West Quad.

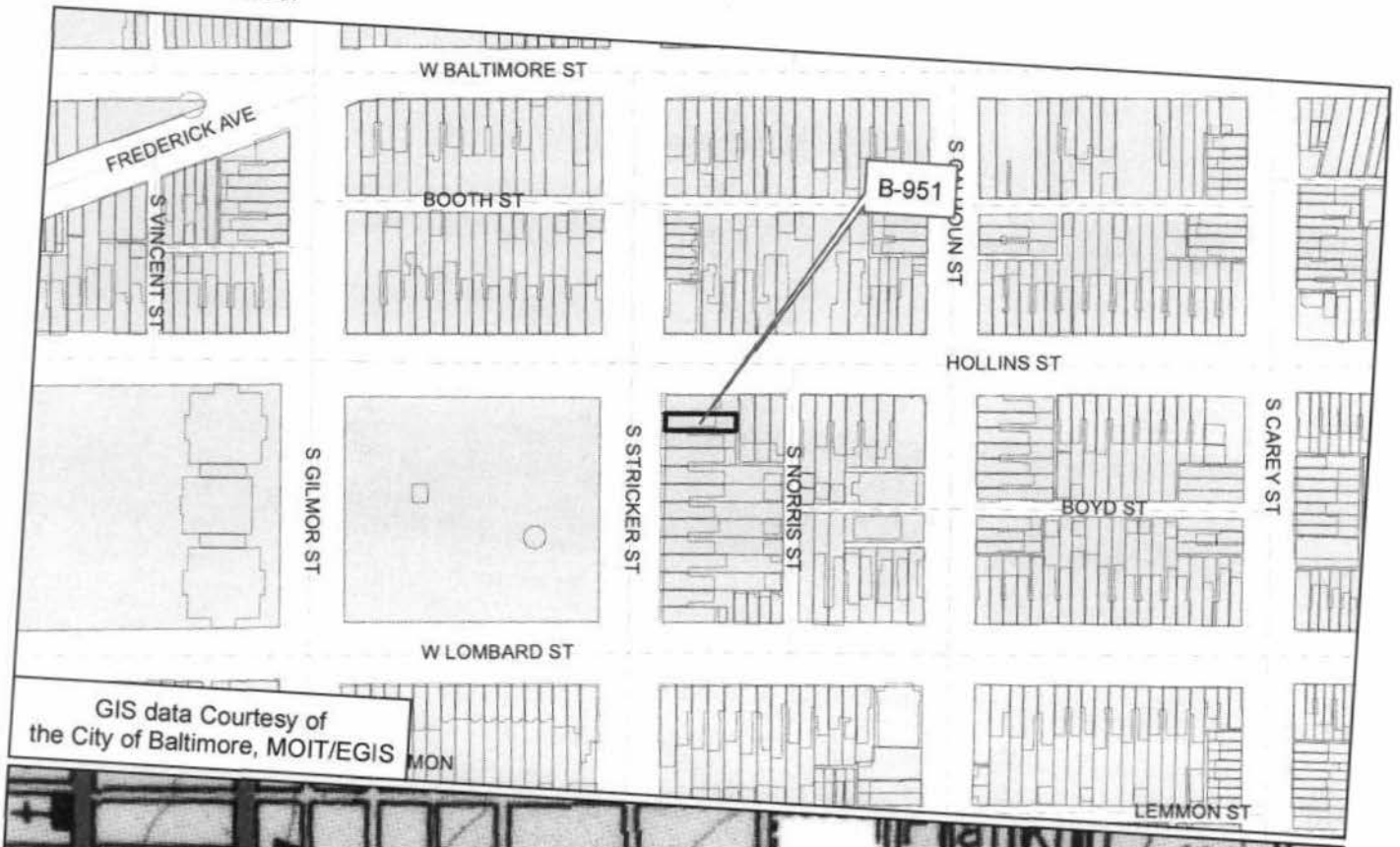

GIS data Courtesy of
the City of Baltimore, MOIT/EGIS

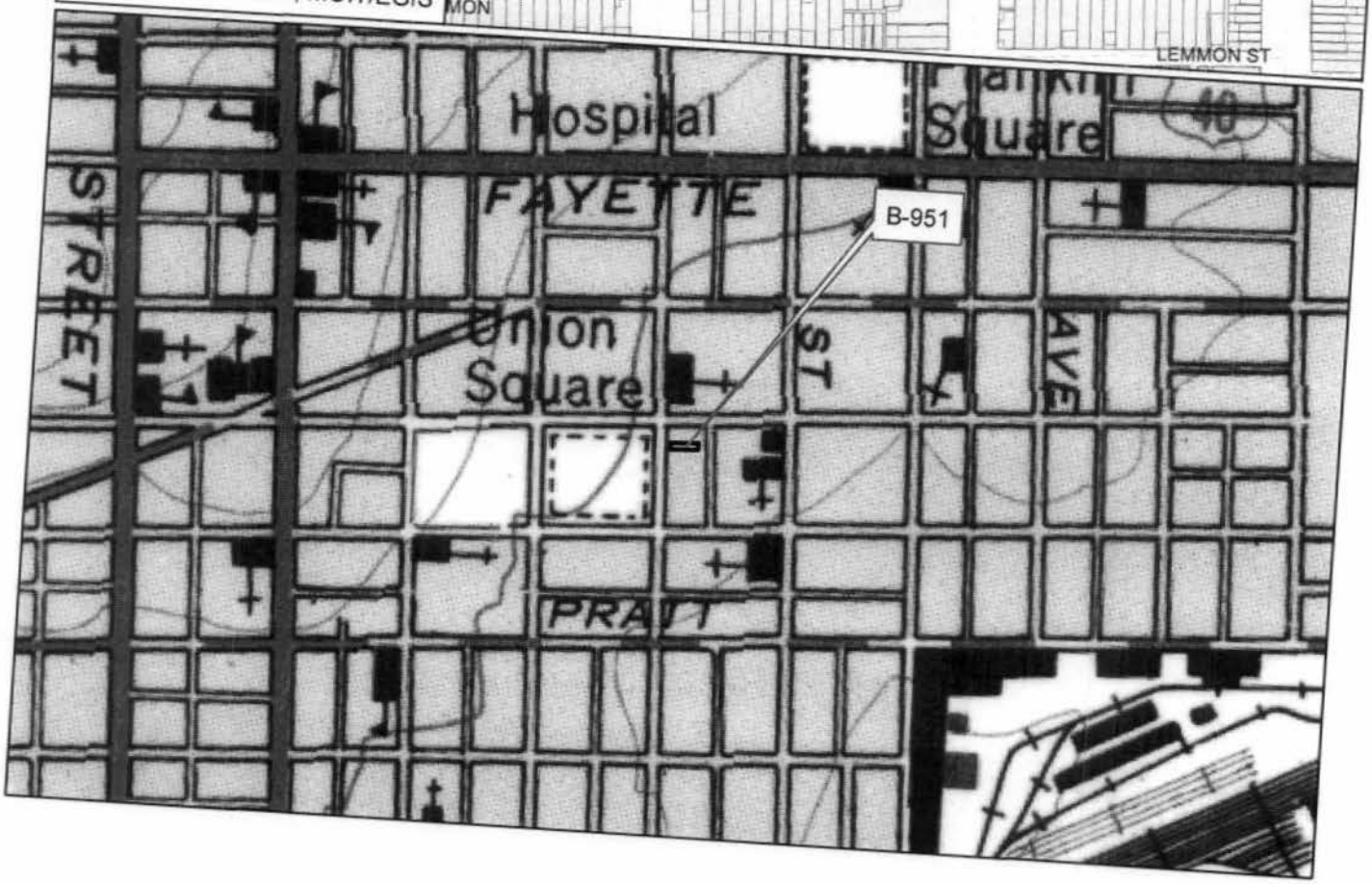

B-952
23 South Stricker Street
Block 231 Lot 013
Baltimore City
Baltimore West Quad.

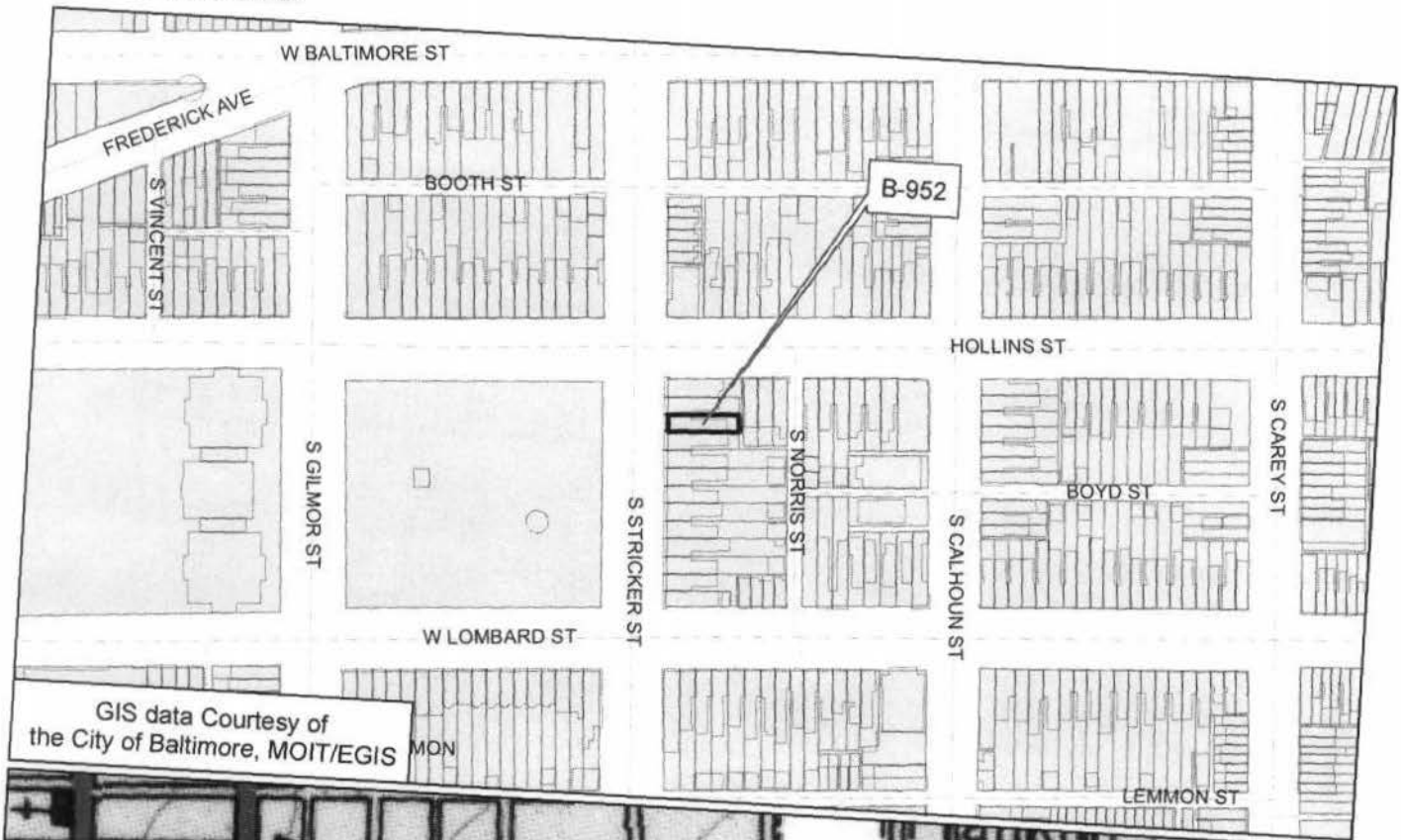

GIS data Courtesy of
the City of Baltimore, MOIT/EGIS

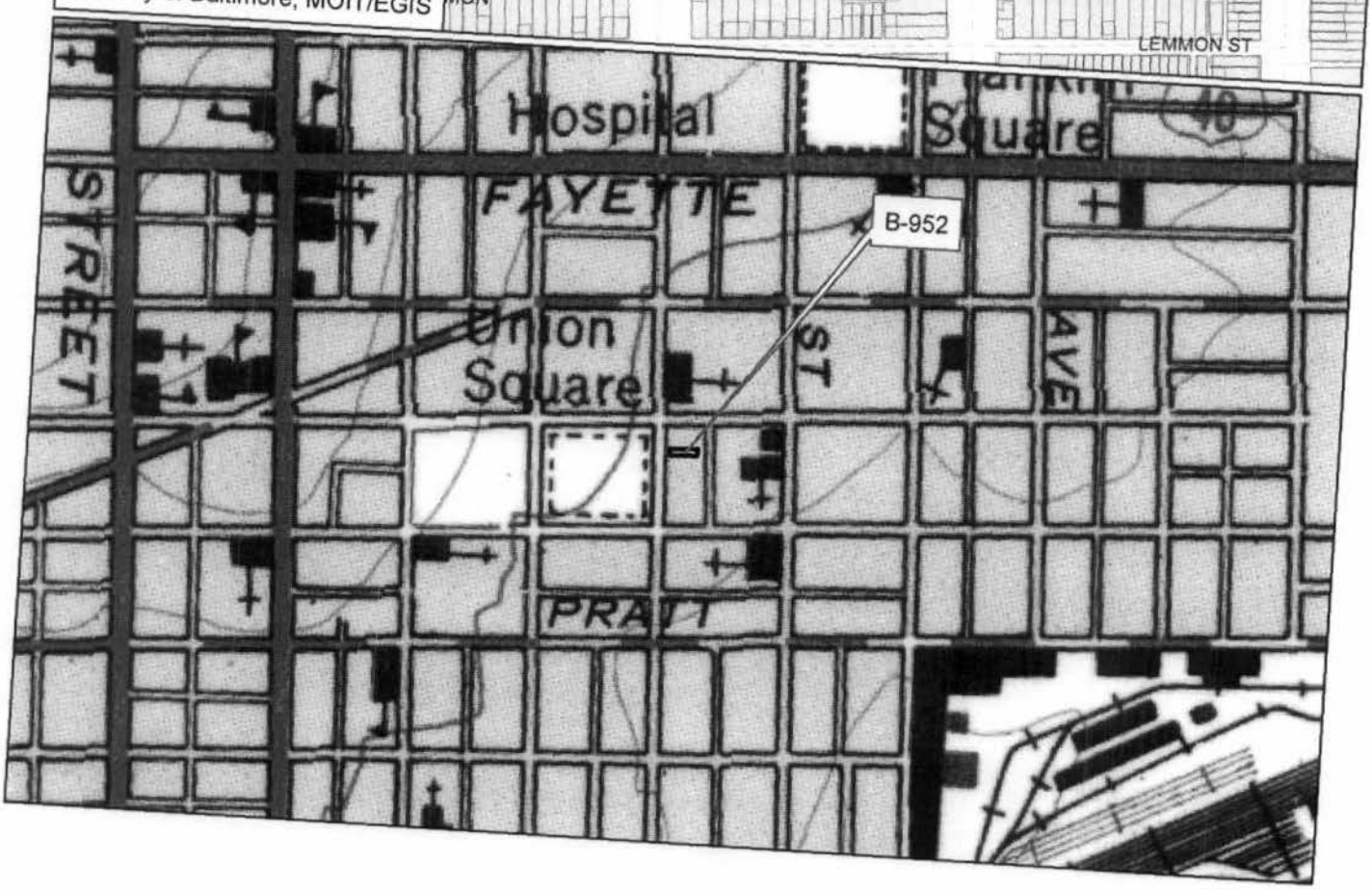

B-953
25 South Stricker Street
Block 231 Lot 014
Baltimore City
Baltimore West Quad.

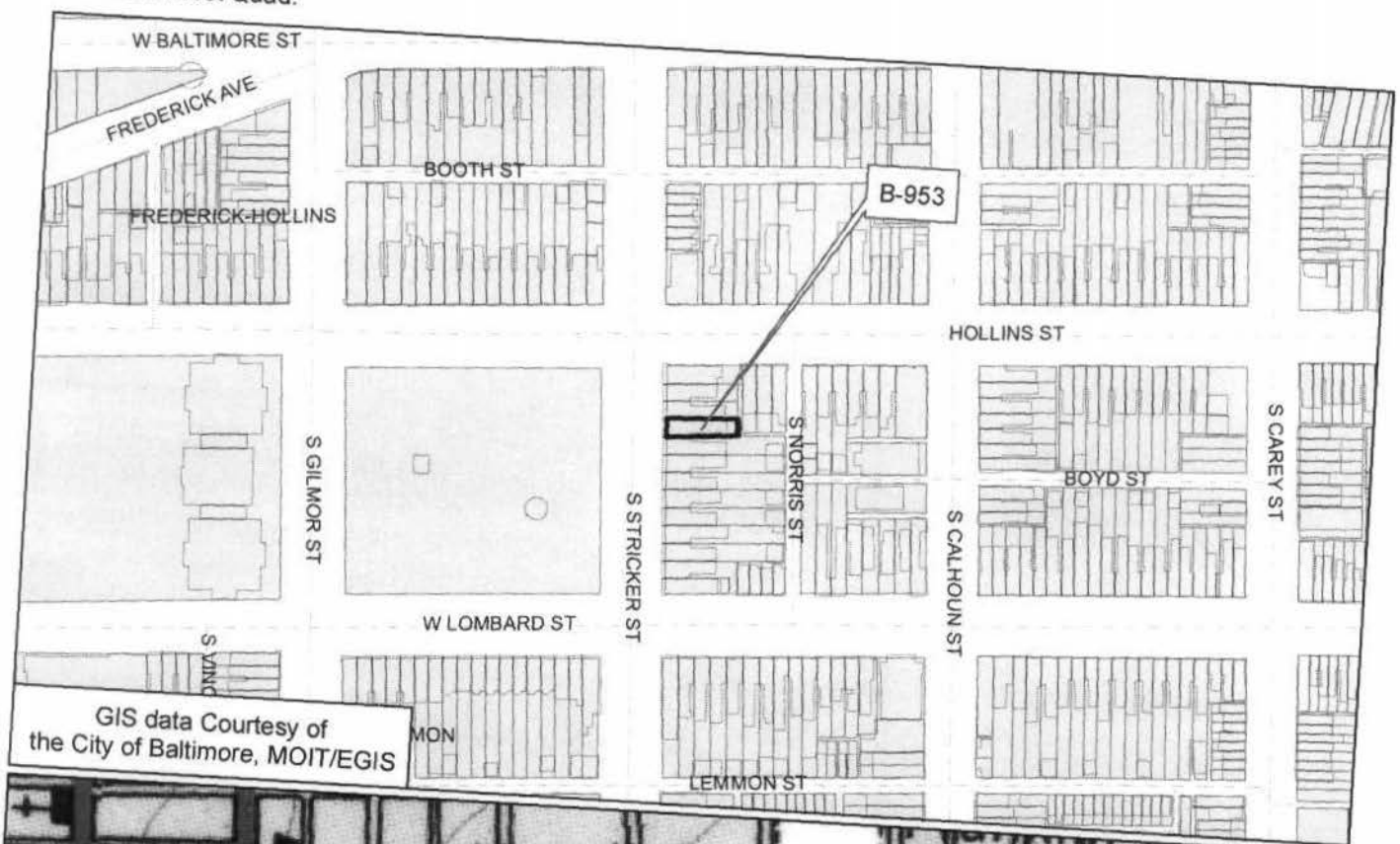

GIS data Courtesy of
the City of Baltimore, MOIT/EGIS

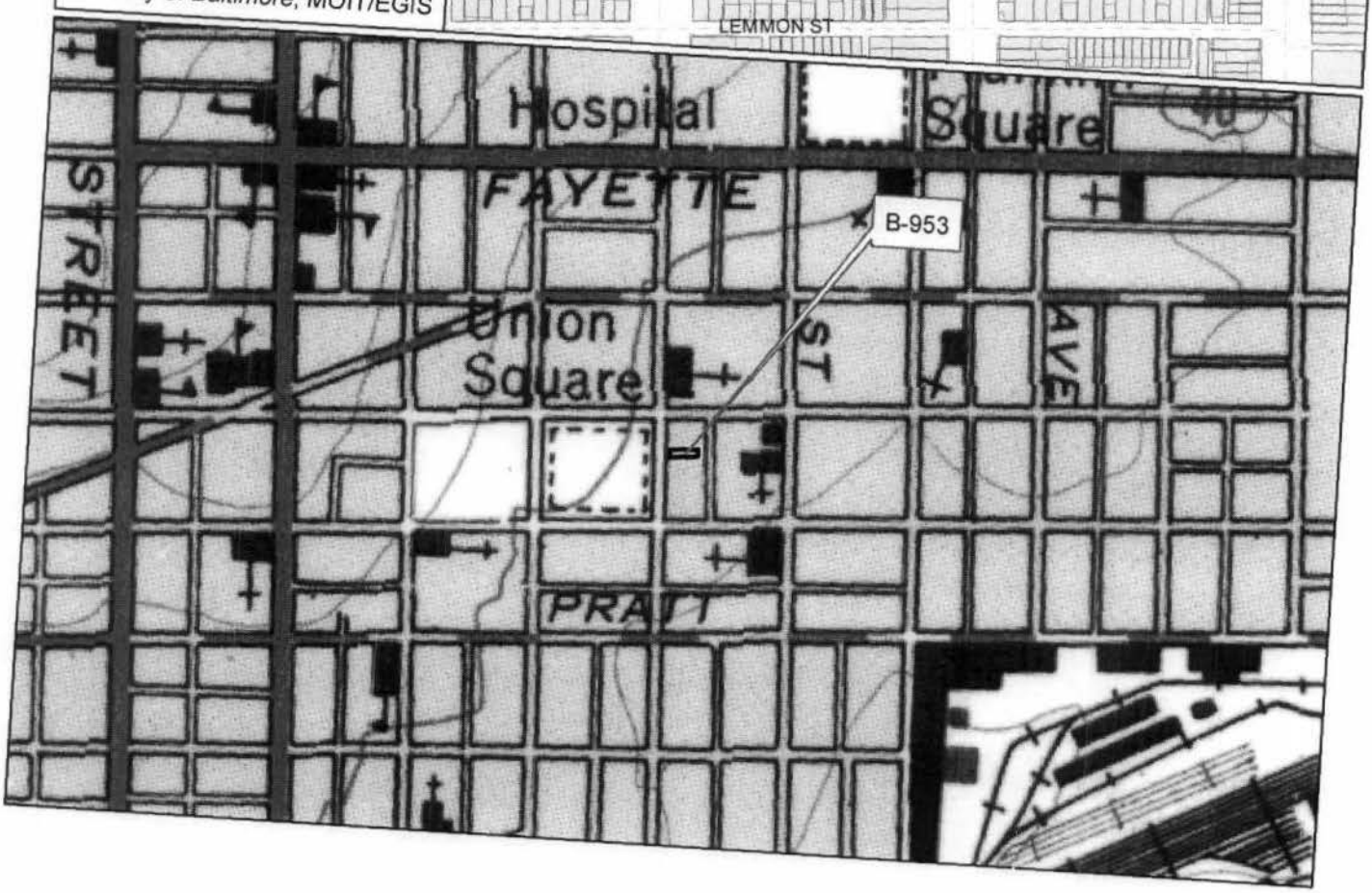

• JUL • 68

B-950 —

B-953

19-25 S. Stricker St
(Union Sq E.)
Baltimore