BA-1293
67 Hanover Road (MD 30), Reisterstown
Reisterstown quadrangle

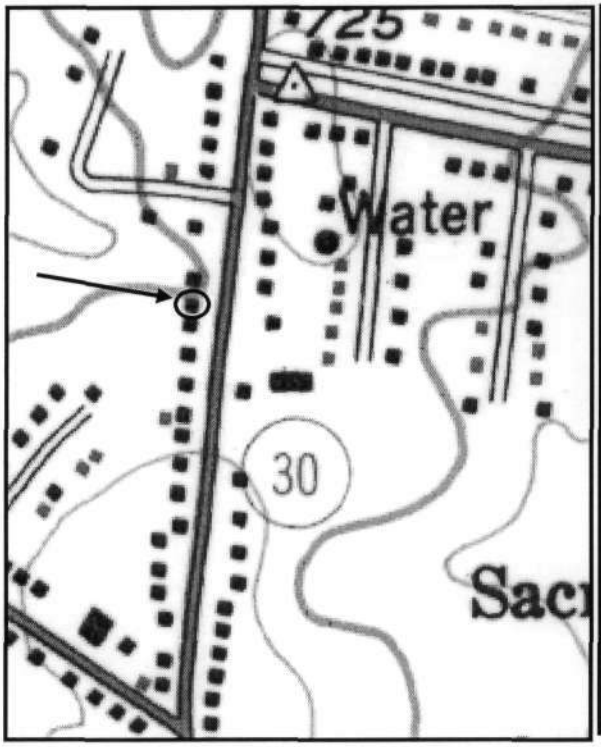

Detail map, 1977

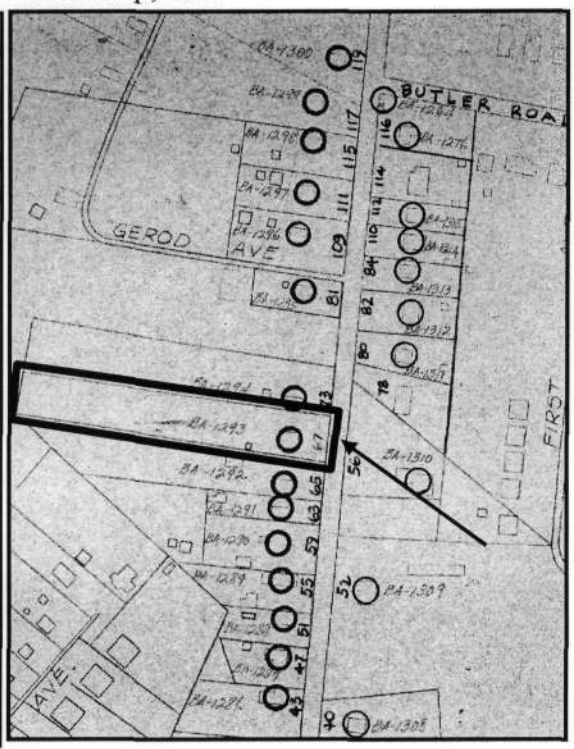

Sanborn Map, 1950

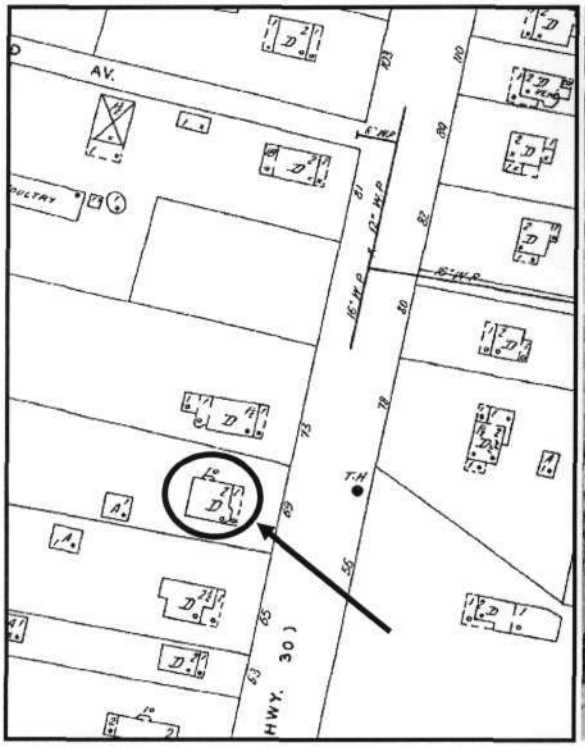

Aerial Photo

BA-1293
69 Hanover Road (MD 30), Reisterstown (formerly 67)
Jennifer K. Cosham, 19 April 2006

Southeast elevation

Northeast elevation