BA-1296
109 Hanover Road (MD 30), Reisterstown
Reisterstown quadrangle

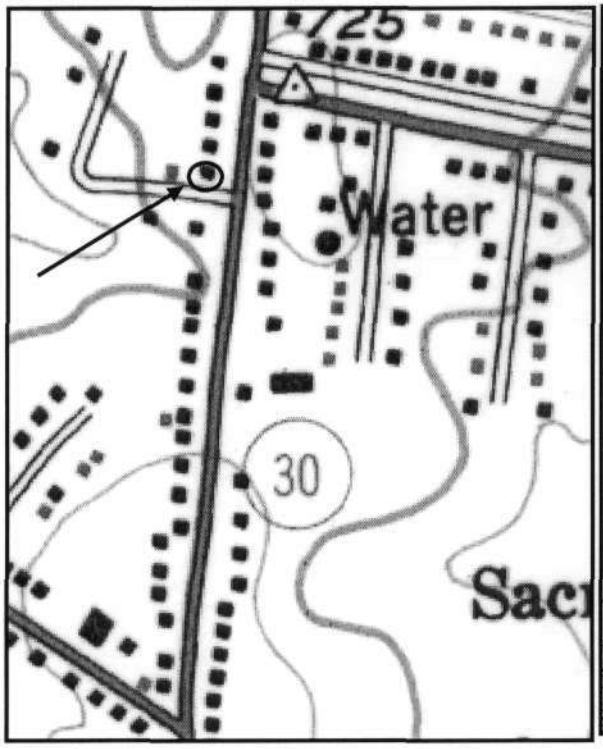

Detail map, 1977

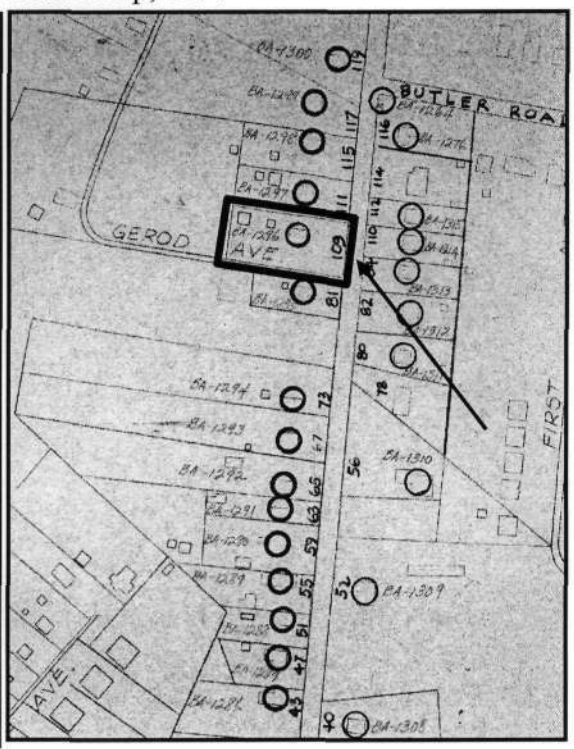

Sanborn Map, 1950

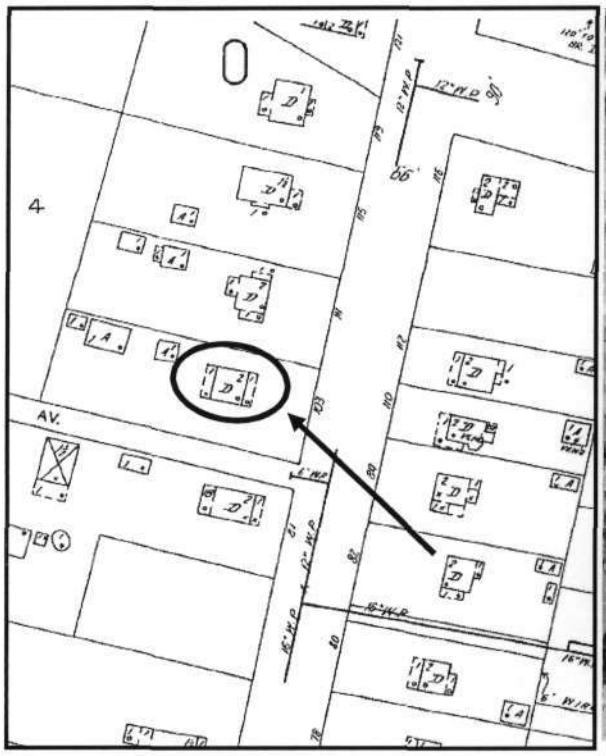

Aerial Photo



BA-1296
103 Hanover Road (MD 30), Reisterstown (formerly 109)
Jennifer K. Cosham, 19 April 2006

Southeast elevation

Northeast elevation