BA-1300
119 Hanover Road (MD 30), Reisterstown
Reisterstown quadrangle

Detail map, 1977

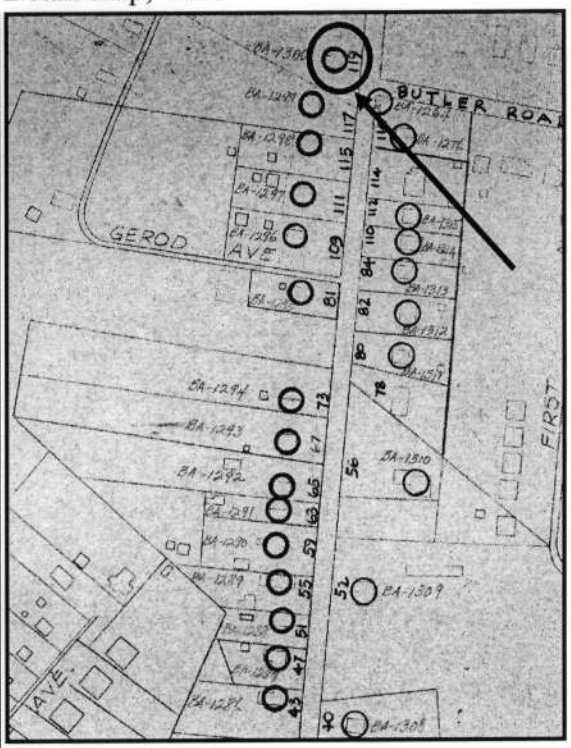

Sanborn Map, 1950

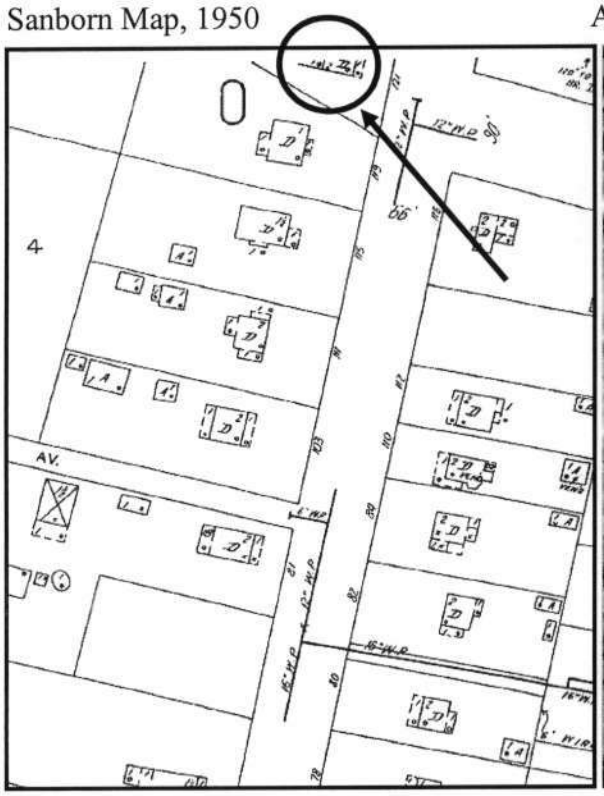

Aerial Photo

BA-1300
119 Hanover Road (MD 30), Reisterstown
Jennifer K. Cosham, 19 April 2006

Southeast elevation



Northeast elevation