BA-1302
10 Hanover Road (MD 30), Reisterstown
Reisterstown quadrangle

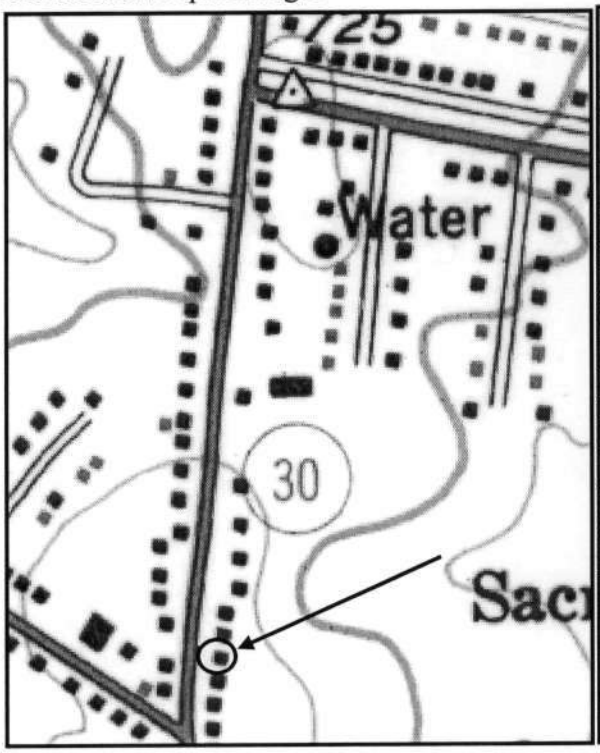

Detail map, 1977

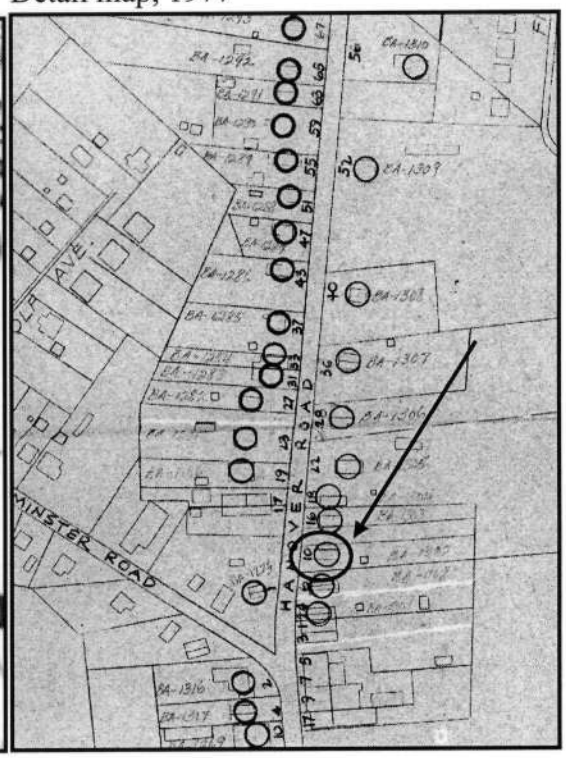

Sanborn Map, 1950

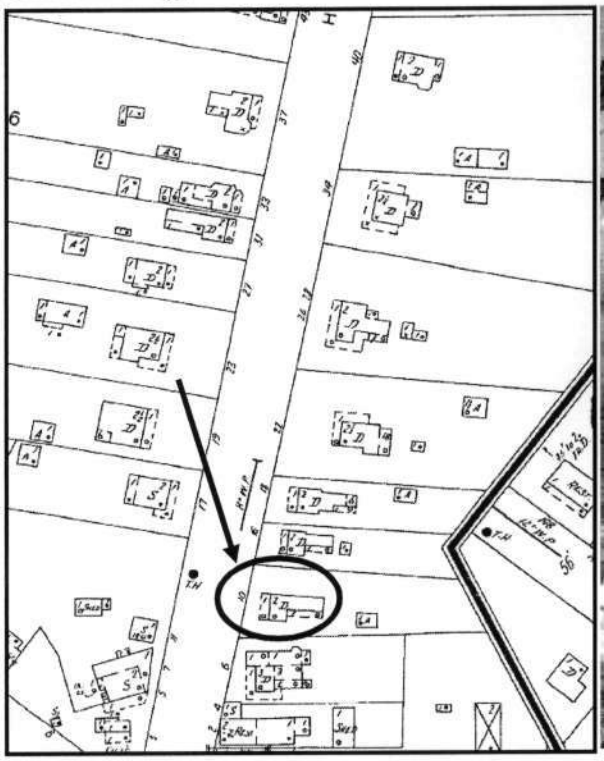

Aerial Photo



BA-1302
10 Hanover Road (MD 30), Reisterstown
Jennifer K. Cosham, 19 April 2006

Northwest elevation

Southwest elevation