BA-1303
16 Hanover Road (MD 30), Reisterstown
Reisterstown quadrangle

Detail map, 1977

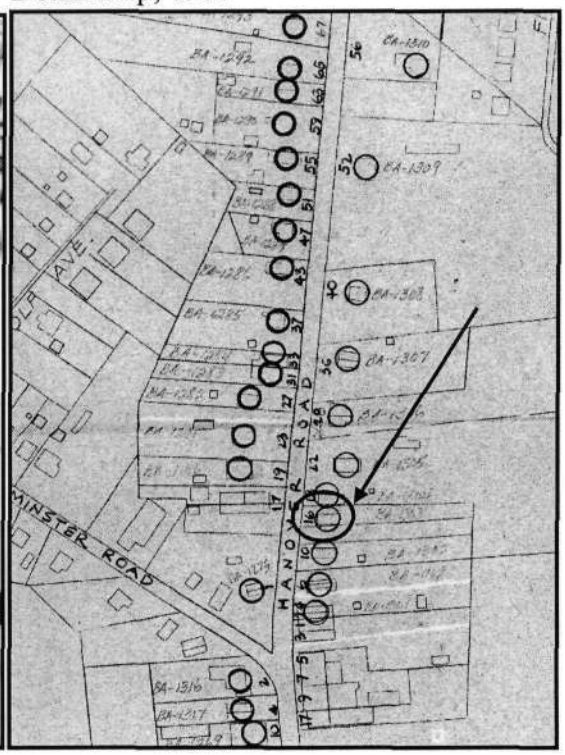

Sanborn Map, 1950

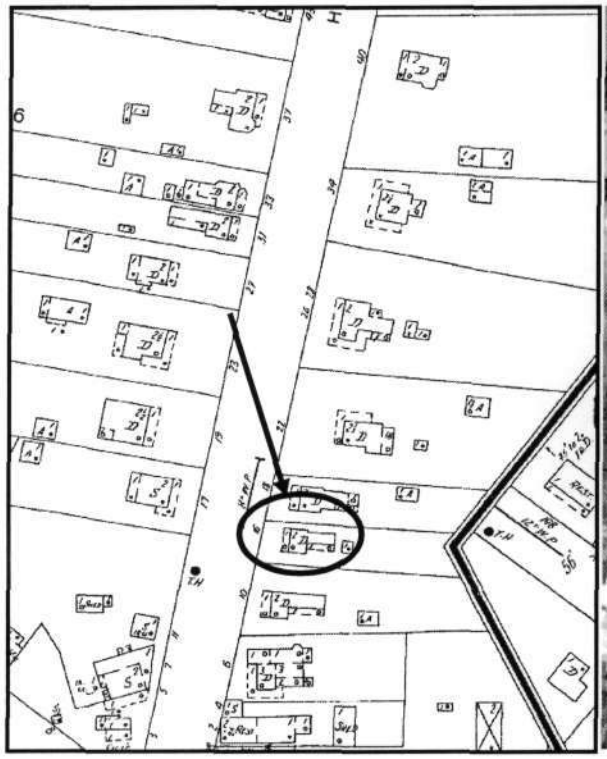

Aerial Photo



BA-1303
Open Space Arts
16 Hanover Road (MD 30), Reisterstown
Jennifer K. Cosham, 19 April 2006

Southwest elevation