BA-1307
36 Hanover Road (MD 30), Reisterstown
Reisterstown quadrangle

Detail map, 1977

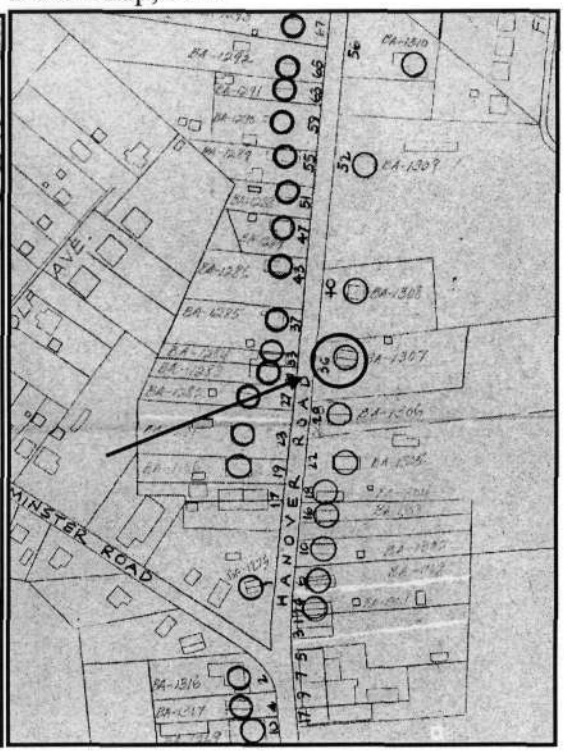

Sanborn Map, 1950

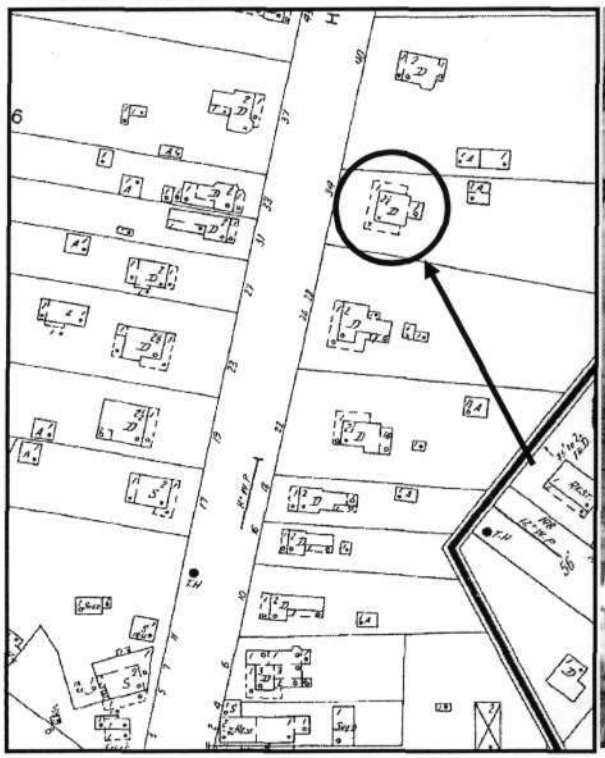

Aerial Photo



BA-1307
34 Hanover Road (MD 30), Reisterstown
Jennifer K. Cosham, 19 April 2006

Southwest elevation

South facade

BA-1307
34 Hanover Road (MD 30), Reisterstown
Jennifer K. Cosham, 19 April 2006

Northwest elevation