BA-1329
213 Main Street (MD 140), Reisterstown

Reisterstown Quadrangle

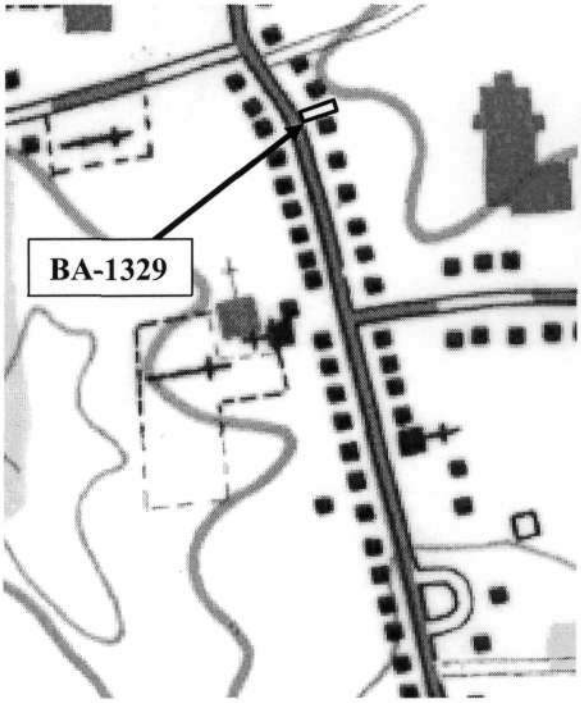

1977 district detail map

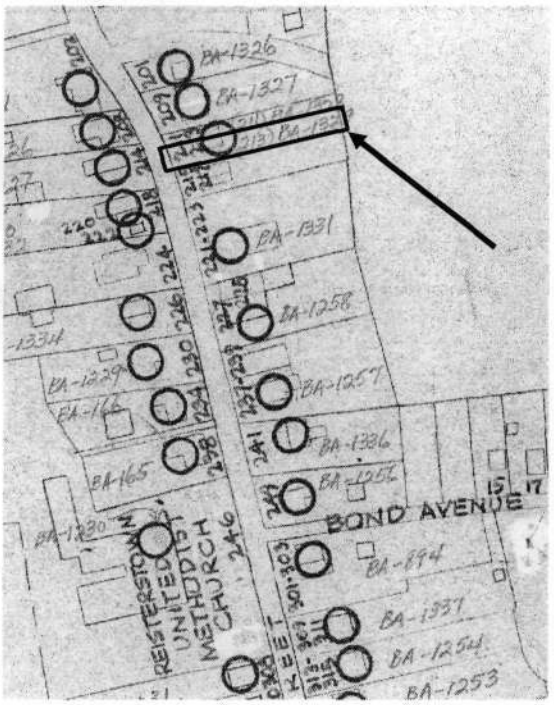

Sanborn Map, 1950

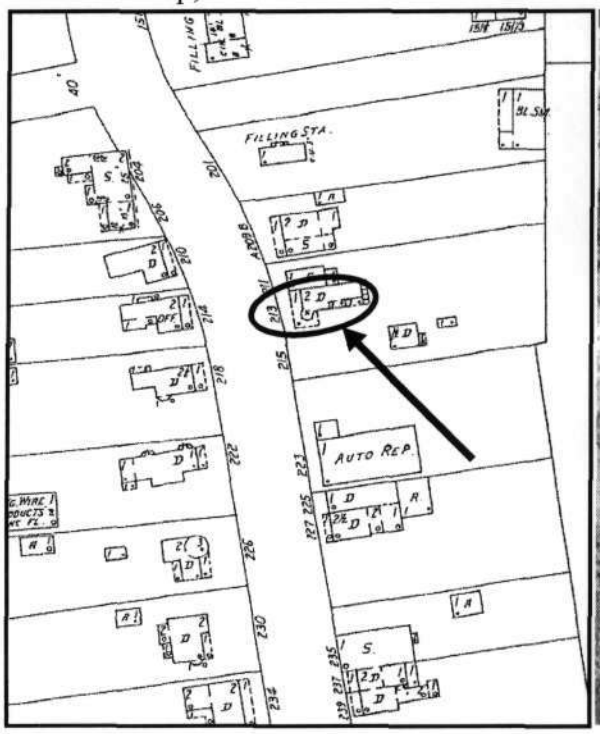

Aerial Photo

BA-1329
213 Main Street (MD 140), Reisterstown
Jennifer K. Cosham, 19 April 2006

Southwest elevation