BA-1339
Vondersmith House
412 Main Street (MD 140), Reisterstown

Reisterstown Quadrangle

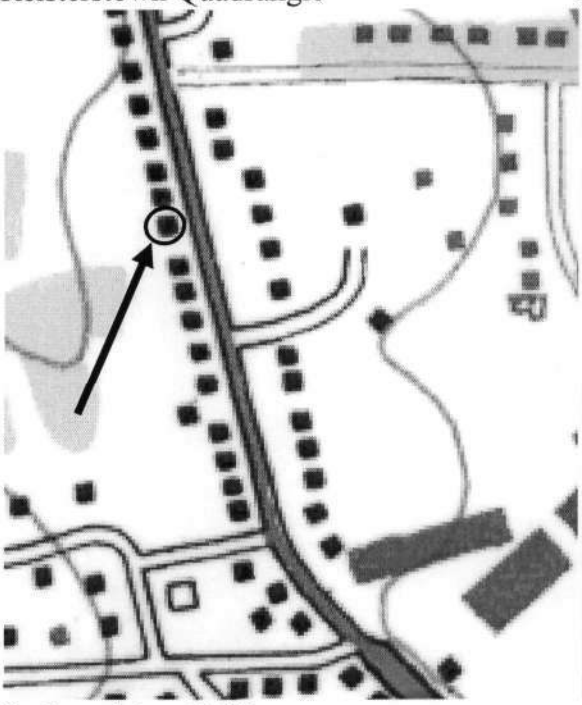

Detail Map, 1977

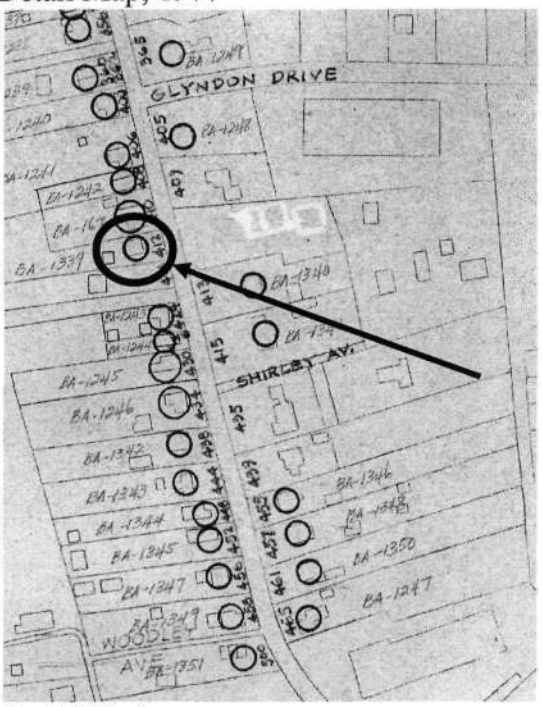

Sanborn Map, 1950

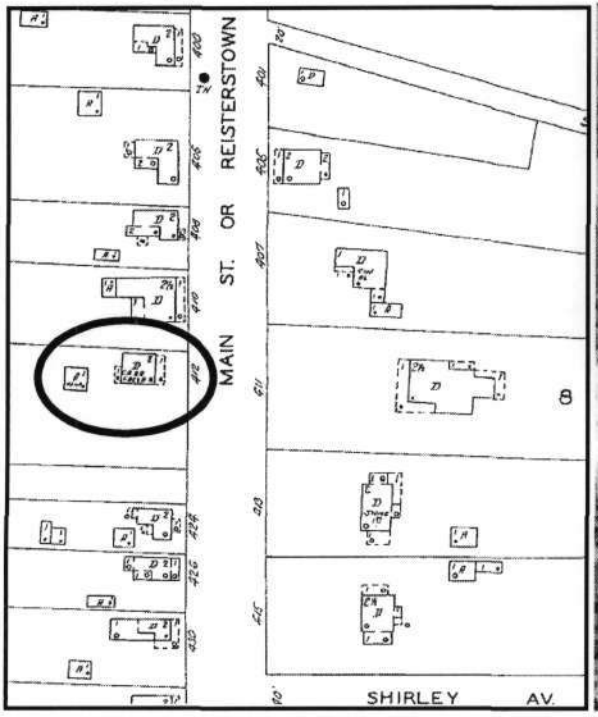

Aerial Photo

BA-1339
Vondersmith House
412 Main Street (MD 140), Reisterstown
Jennifer K. Cosham, 19 April 2006

Southeast elevation

Northeast elevation