BA-1356
40-42 East Chatsworth Avenue, Reisterstown

Reisterstown Quadrangle

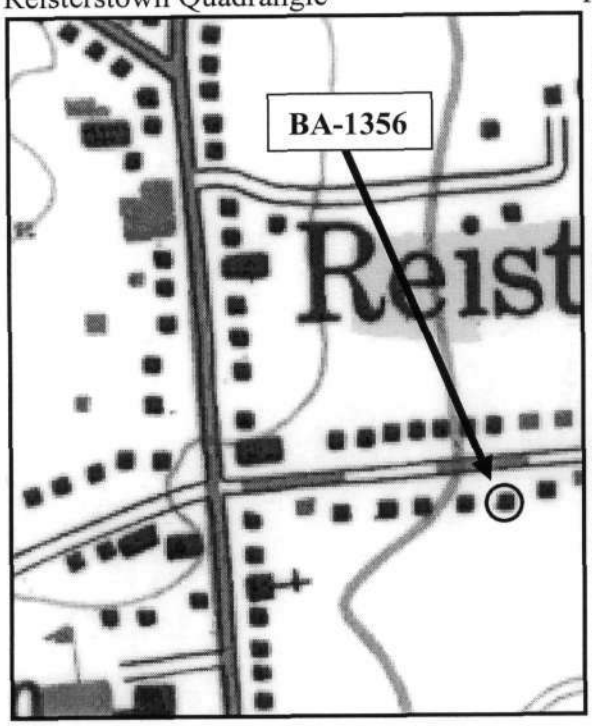

1977 district detail map

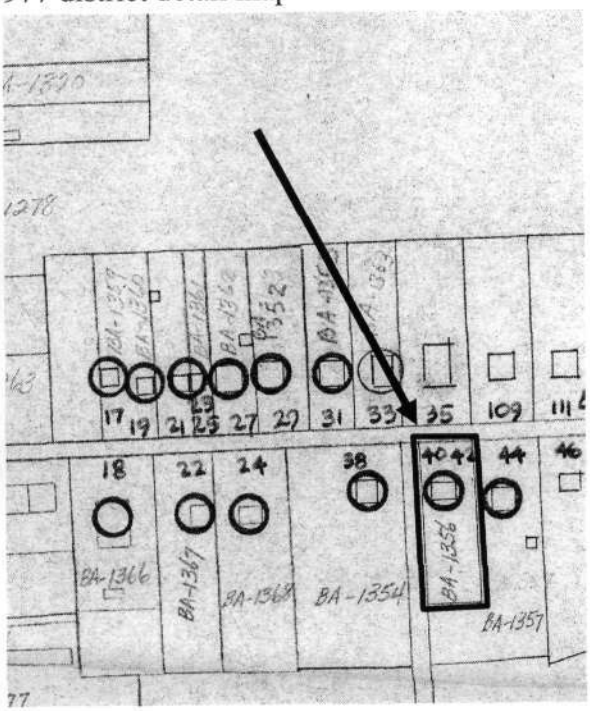

Sanborn Map, 1950

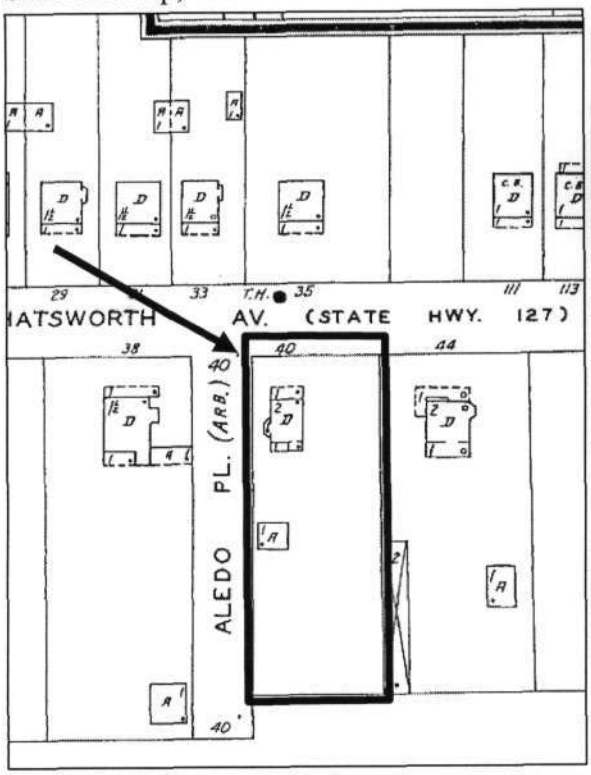

Aerial Photo

BA-1356
40-42 East Chatsworth Avenue, Reisterstown
Jennifer K. Cosham, 20 April 2006

Northeast elevation

Northwest elevation