BA-1365
201 East Chatsworth Avenue, Reisterstown
Reisterstown Quadrangle

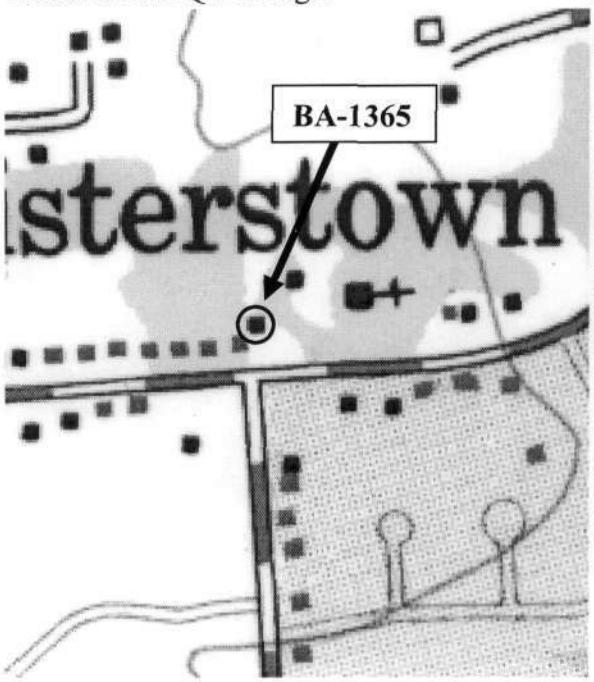

1977 district detail map

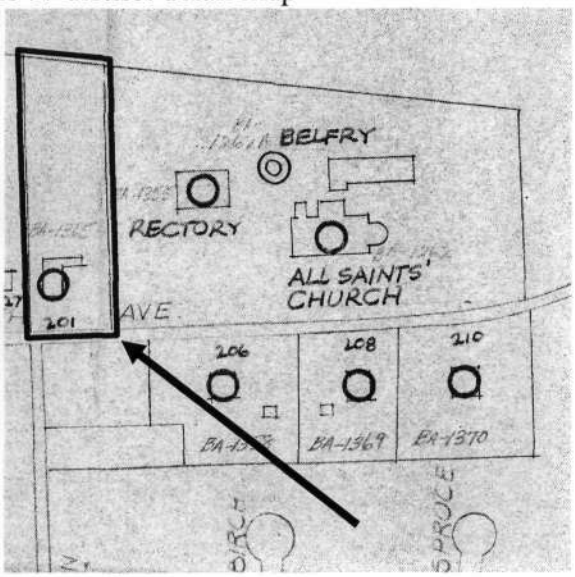

Sanborn Map, 1950

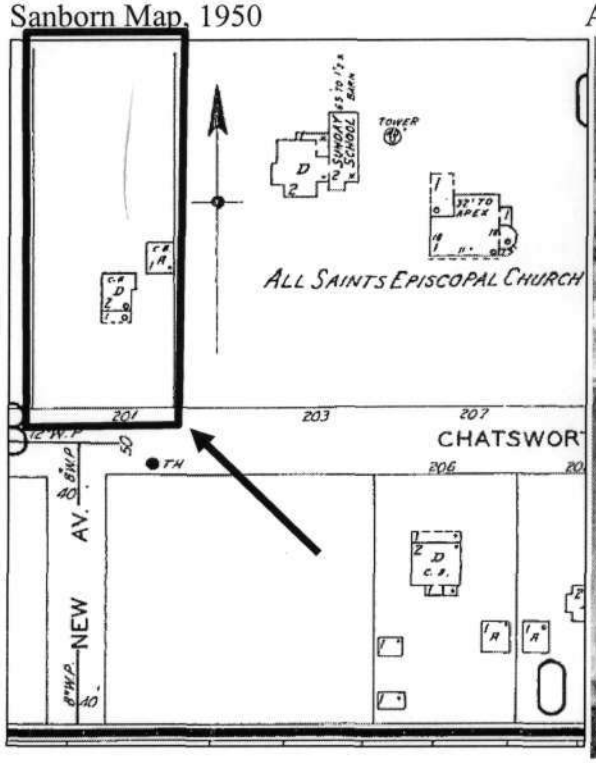

Aerial Photo

BA-1365
201 East Chatsworth Avenue, Reisterstown
Jennifer K. Cosham, 20 April 2006



Southeast elevation

East facade