BA-1373
42 Bond Avenue, Reisterstown

Reisterstown Quadrangle

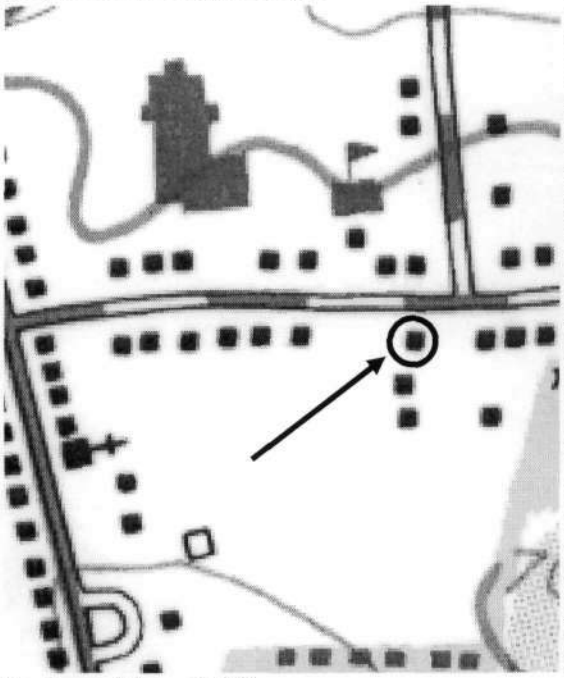

Detail Map, 1977

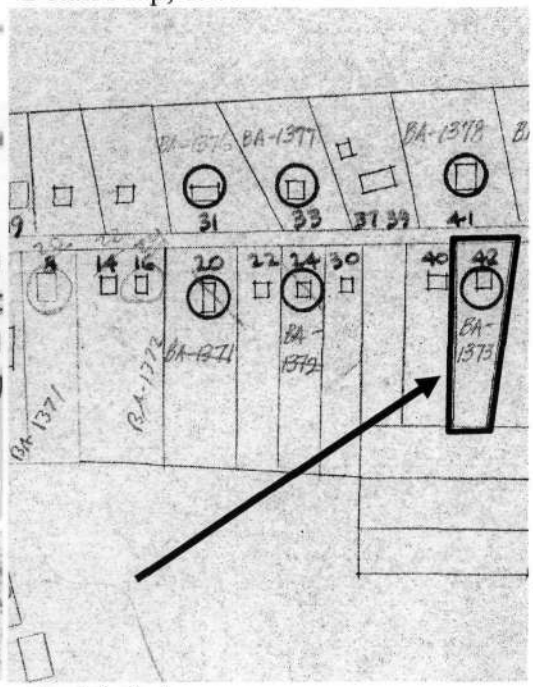

Sanborn Map, 1950

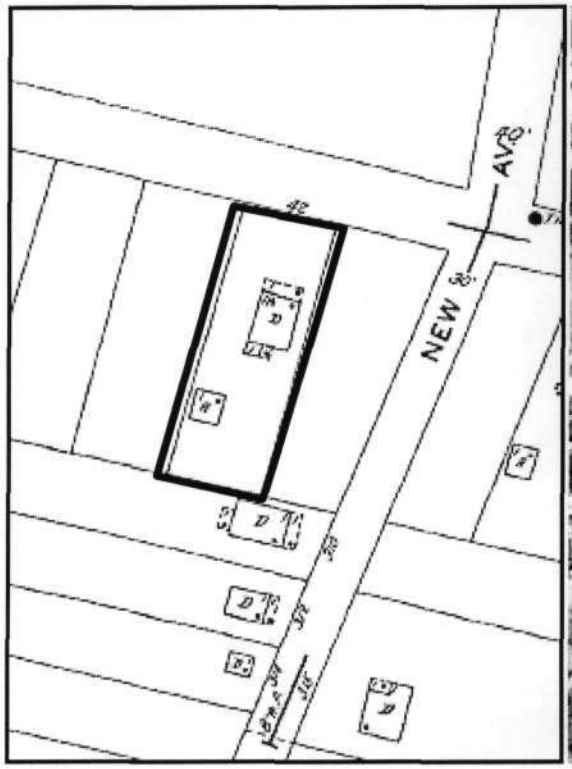

Aerial photo

BA-1373
42 Bond Avenue, Reisterstown
Jennifer K. Cosham, 20 April 2006

Northeast elevation

Northwest elevation