BA-1862
Overland Farm

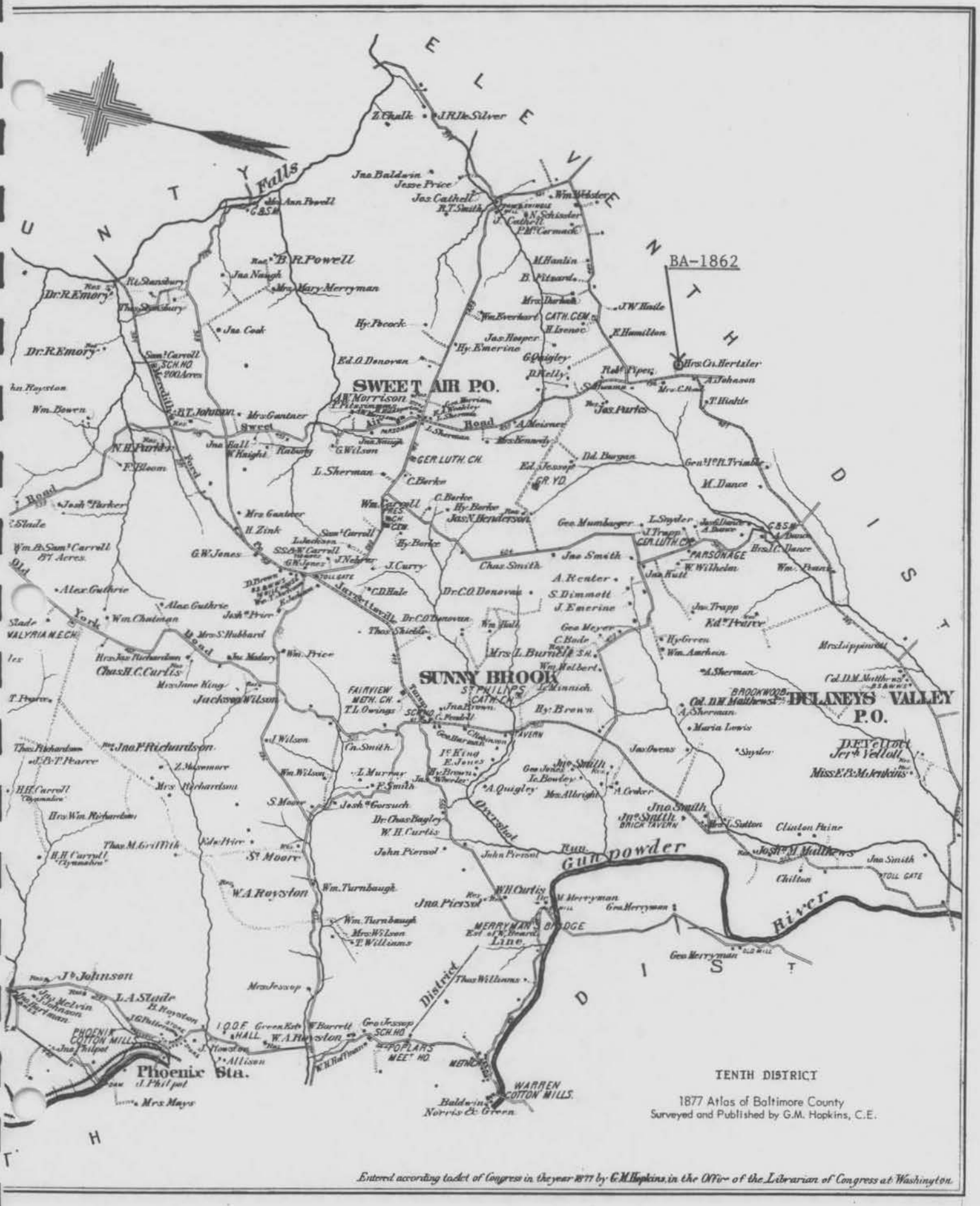

TENTH DISTRICT

1877 Atlas of Baltimore County
Surveyed and Published by G.M. Hopkins, C.E.

Entered according to Act of Congress in the year 1877 by G.M. Hopkins in the Office of the Librarian of Congress at Washington.

BA-1862
Overland Farm

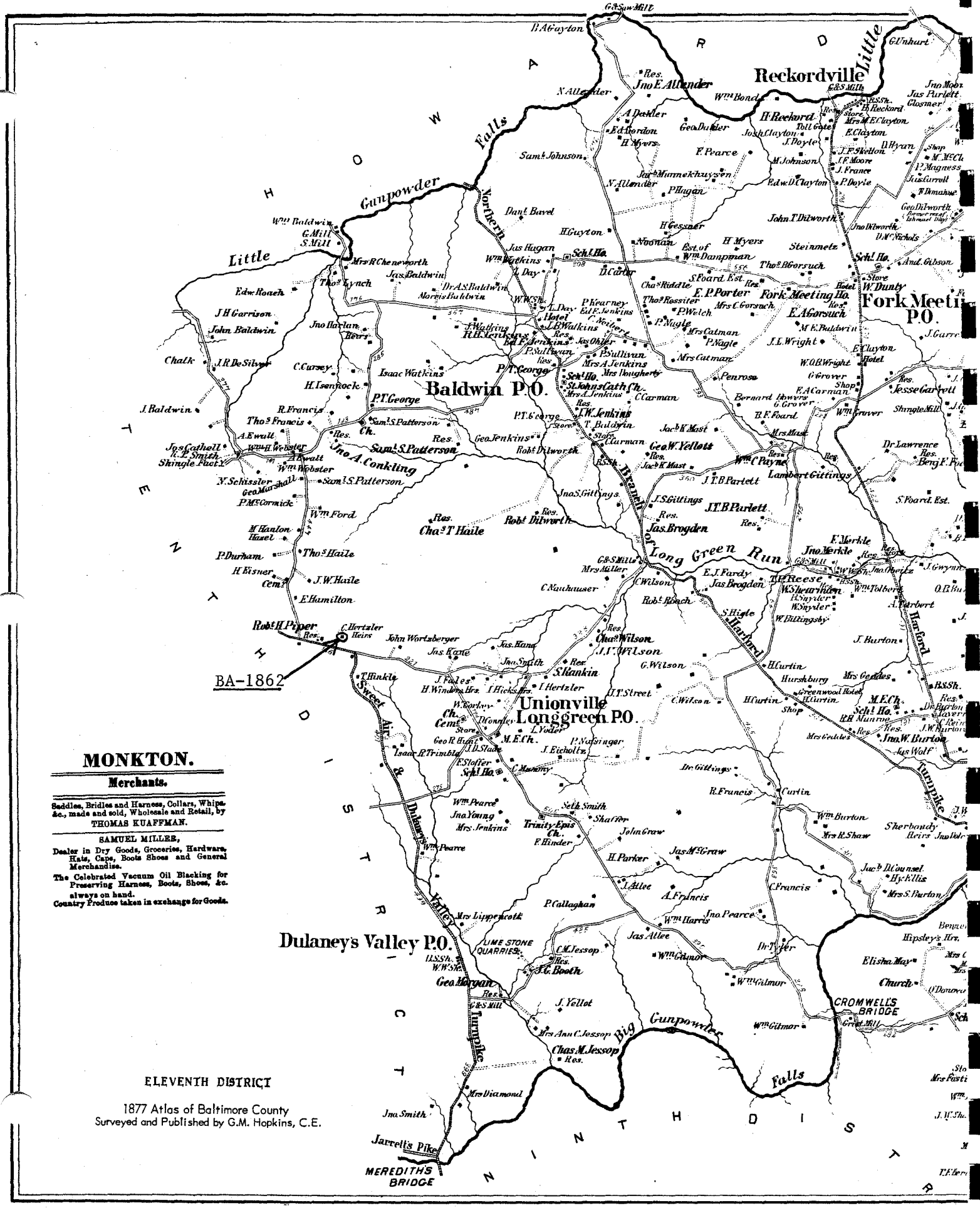

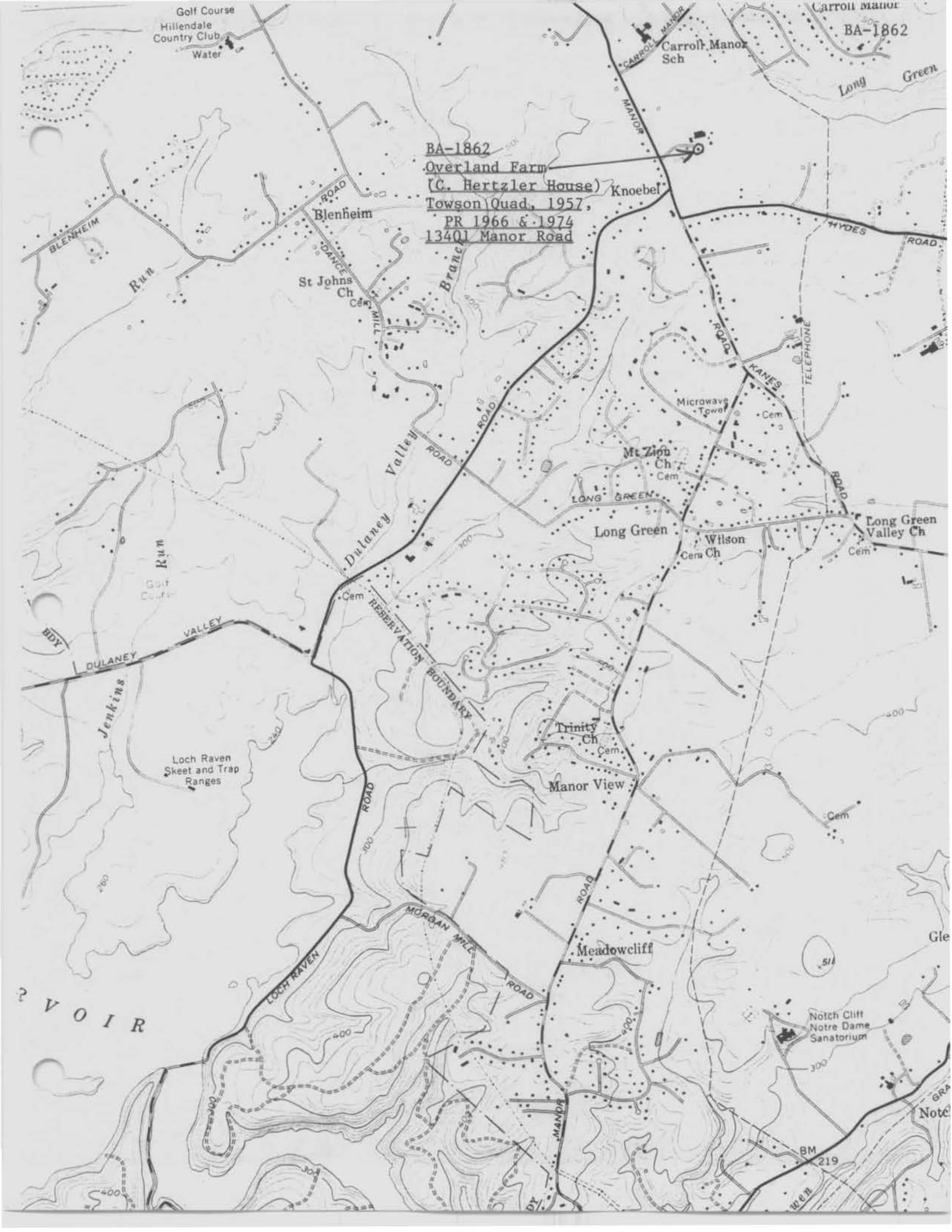
BA-1862
Overland Farm
(C. Hertzler House)
Towson Quad, 1957,
PR 1966 & 1974
13401 Manor Road
Golf Course
Hillendale Country Club
Water
Carroll Manor
BA-1862
Carroll Manor Sch
Long Green
Knoebel
Blenheim
St Johns Ch
Cem
Run
Branch
Dulaney Valley
Microwave Tower
Mt Zion Ch
Cem
Long Green
Wilson Ch
Long Green Valley Ch
Cem
Golf Course
Jenkins Run
Loch Raven Skeet and Trap Ranges
Trinity Ch
Cem
Manor View
Meadowcliff
Notch Cliff Notre Dame Sanatorium
RESERVATION BOUNDARY
DULANEY VALLEY
LOCH RAVEN
MORGAN MILL ROAD
MANOR ROAD
KANES ROAD
HYDES ROAD
TELEPHONE
LONG GREEN
BLENHEIM
DANCE MILL
CARROLL MANOR
BM 219
VOIR