BA-2645
King Tavern
13600 Jarrettsville Pike (MD 146), Phoenix
J.C. Sidney Map, 1850 (Labeled "A. Mathews Tavern")

G.M. Hopkins Atlas, 1877

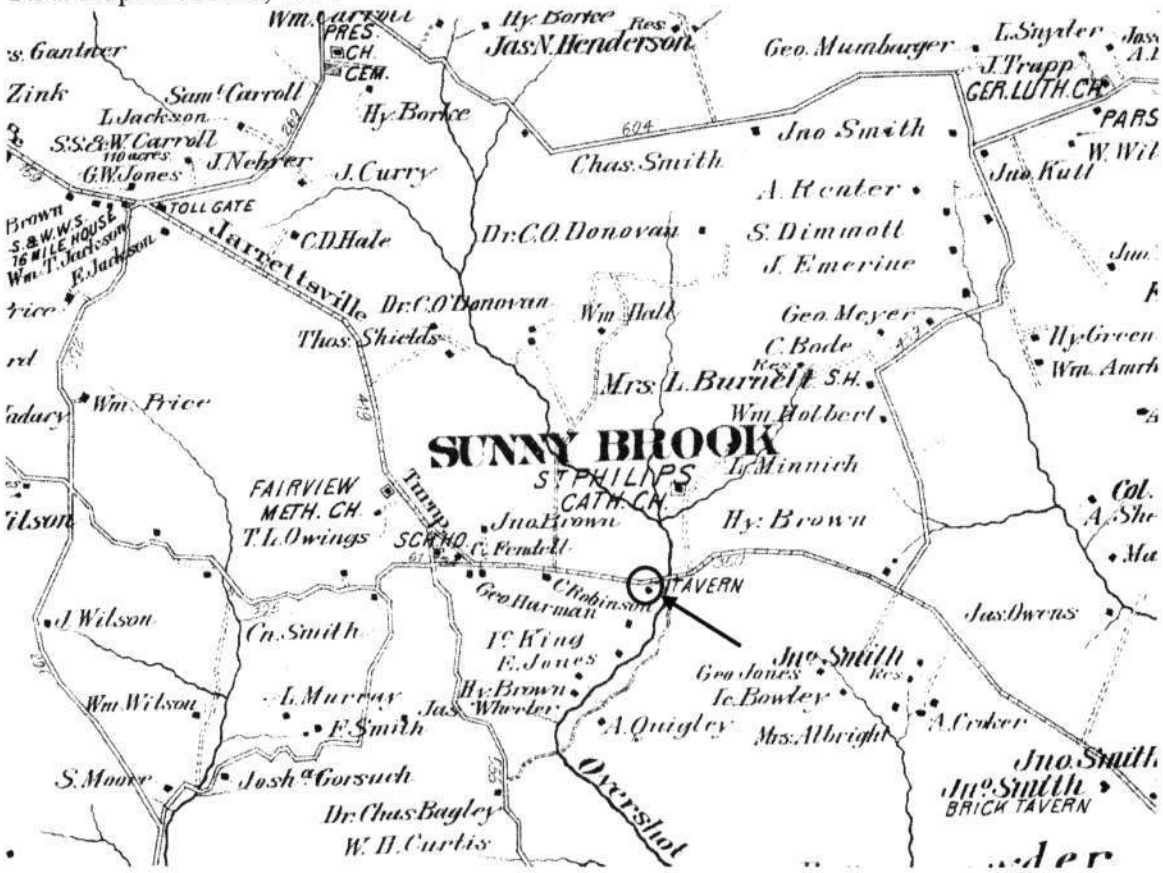

BA-2645
King Tavern
13600 Jarrettsville Pike (MD 146), Phoenix
Towson quadrangle

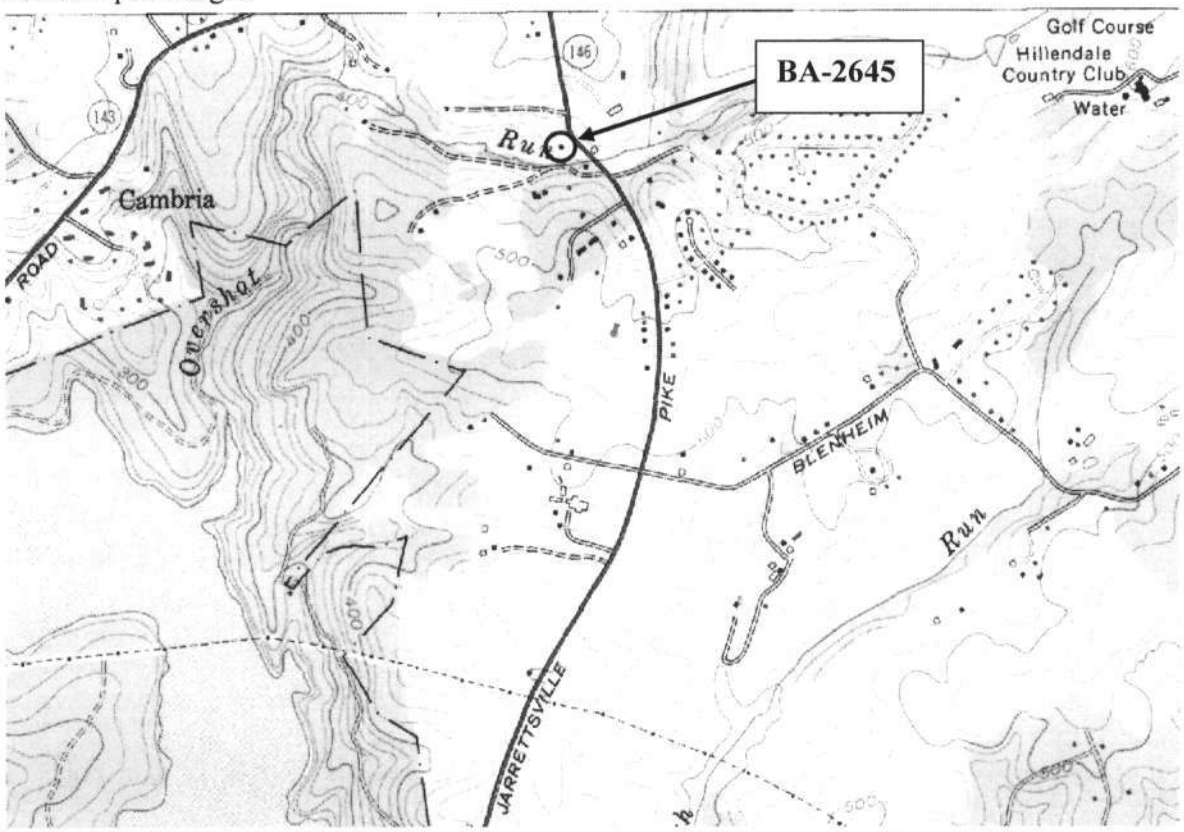

Google Earth image, c. 2007


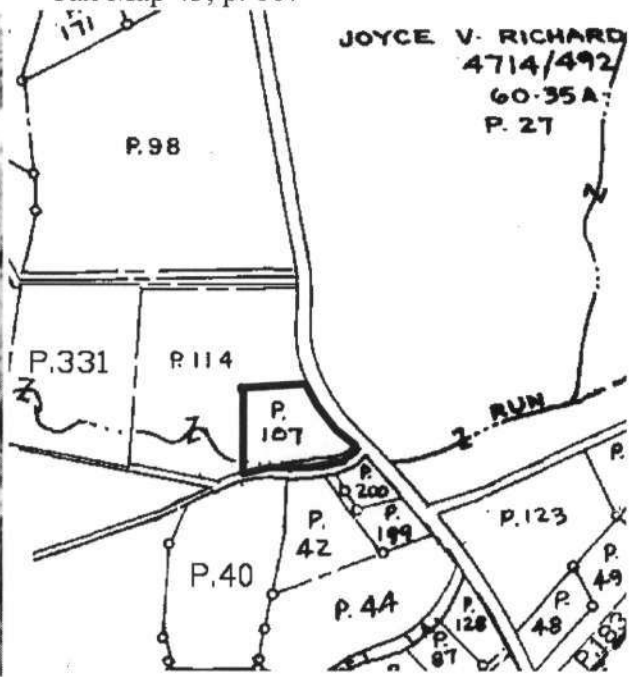
Tax Map 43, p. 107