MARYLAND HISTORICAL TRUST

William Donald Schaefer
Governor

Jacqueline H. Rogers
Secretary, DHCD

CONTRIBUTING RESOURCE
MARYLAND HISTORICAL TRUST
INTERNAL NR-ELIGIBILITY REVIEW FORM

Property Name: 129 Winters Lane, Catonsville MD Survey Number: BA-2990

Property Address: " "

Project: CDBG-funded Rehabilitation Agency: Baltimore County

Site visit by MHT Staff: X no ___ yes Name ___ Date ___

District Name: West Catonsville Historic District Survey Number: —

___ Listed X Eligible NR determined eligible 10/17/80 Comment

Criteria: ___A ___B X C ___D Considerations: ___A ___B ___C ___D ___E ___F ___G ___None

The resource X contributes/___ does not contribute to the historic significance of this historic district in:

X Location X Design X Setting ___ Materials

___ Workmanship ___ Feeling ___ Association

Justification for decision: (Use continuation sheet if necessary and attach map)

Although 129 Winters Lane has been altered over time, it still ~~retains~~ contributes to the district through its location and design. 129 Winters Lane is located in the center of the district and the detached house with its small front yard maintains the rythm of the streetscape. 129 Winters Lane retains its original cross gable form and is typical of the modest frame houses constructed in the district in the late 19th and early 20th centuries.

The West Catonsville Historic District is an intact example of the Baltimore area's development of both stylistic and vernacular building over the period of the latter half of the 19th c through the early 20th c and for its local significance as a black community first settled in the late 1860's by freed blacks.

Documentation on the property is presented in:

Project file + eligible district file

Prepared by:

Elizabeth Hannold 8/27/91
Reviewer, Office of Preservation Services Date

NR program concurrence: ✓ yes ___ no ___ not applicable

R Anderson 8/27/91
Reviewer, NR program Date

Survey No. BA-2990

MARYLAND COMPREHENSIVE HISTORIC PRESERVATION PLAN DATA - HISTORIC CONTEXT

I. Geographic Region:

____	Eastern Shore	(all Eastern Shore counties, and Cecil)
____	Western Shore	(Anne Arundel, Calvert, Charles, Prince George's and St. Mary's)
X	Piedmont	(Baltimore City, Baltimore, Carroll, Frederick, Harford, Howard, Montgomery)
____	Western Maryland	(Allegany, Garrett and Washington)

II. Chronological/Developmental Periods:

____	Paleo-Indian	10000-7500 B.C.
____	Early Archaic	7500-6000 B.C.
____	Middle Archaic	6000-4000 B.C.
____	Late Archaic	4000-2000 B.C.
____	Early Woodland	2000-500 B.C.
____	Middle Woodland	500 B.C.- A.D.900
____	Late Woodland/Archaic	A.D. 900-1600
____	Contact and Settlement	A.D. 1570-1750
____	Rural Agrarian Intensification	A.D. 1680-1815
____	Agricultural-Industrial Transition	A.D. 1815-1870
X	Industrial/Urban Dominance	A.D. 1870-1930
____	Modern Period	A.D. 1930-Present
____	Unknown Period (___ prehistoric	___ historic)

III. Prehistoric Period Themes:

____ Subsistence
____ Settlement
____ Political
____ Demographic
____ Religion
____ Technology
____ Environmental Adaption

IV. Historic Period Themes:

____ Agriculture
X Architecture, Landscape Architecture, and Community Planning
____ Economic (Commercial and Industrial)
____ Government/Law
____ Military
____ Religion
____ Social/Educational/Cultural
____ Transportation

V. Resource Type:

Category: Building

Historic Environment: Suburban

Historic Function(s) and Use(s): Dwelling

Known Design Source: —

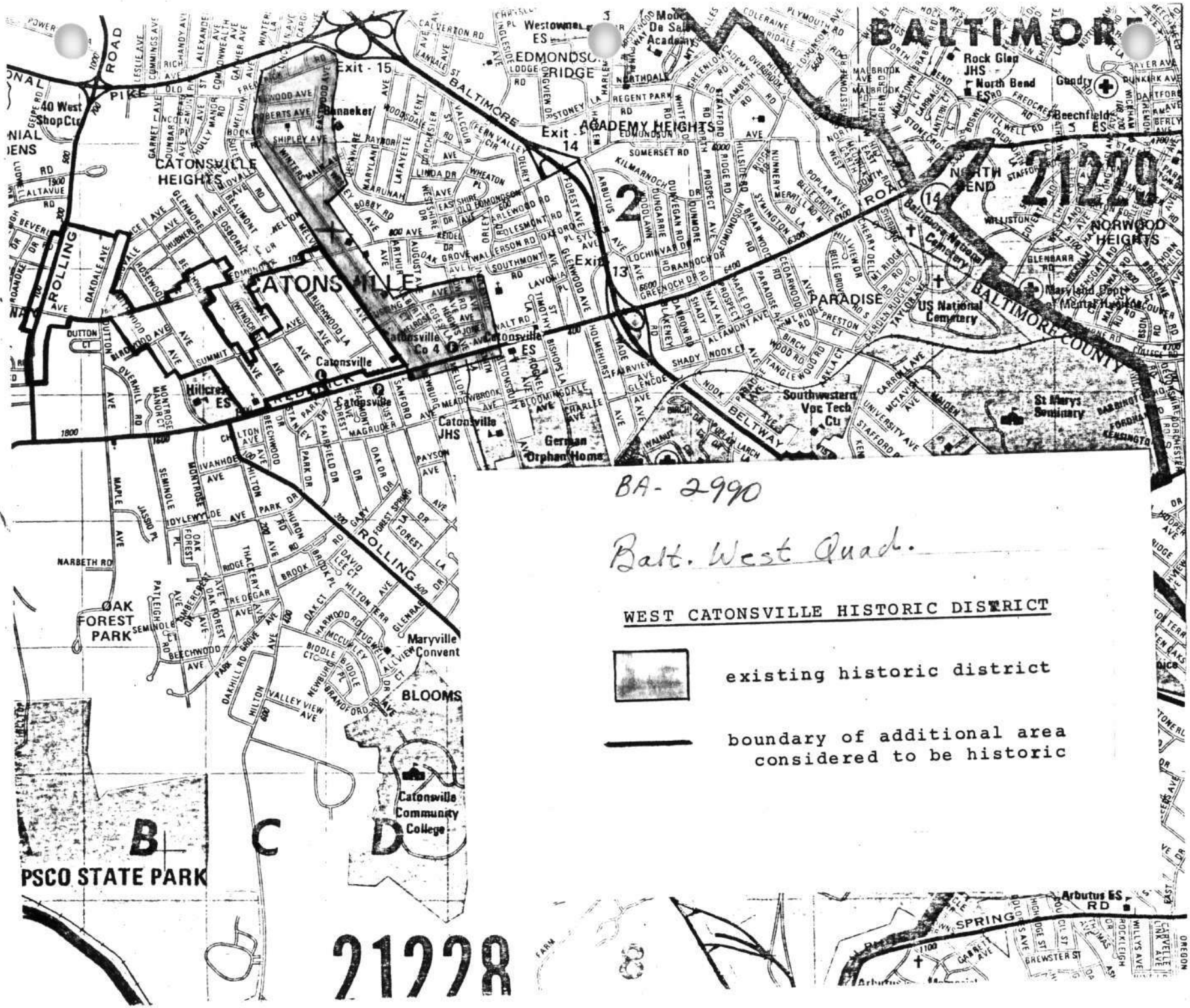

BA- 2990

Balt. West Quad.

WEST CATONSVILLE HISTORIC DISTRICT

existing historic district

boundary of additional area considered to be historic

BA-2990
129 Winters Lane, Catonsville
Baltimore West quadrangle

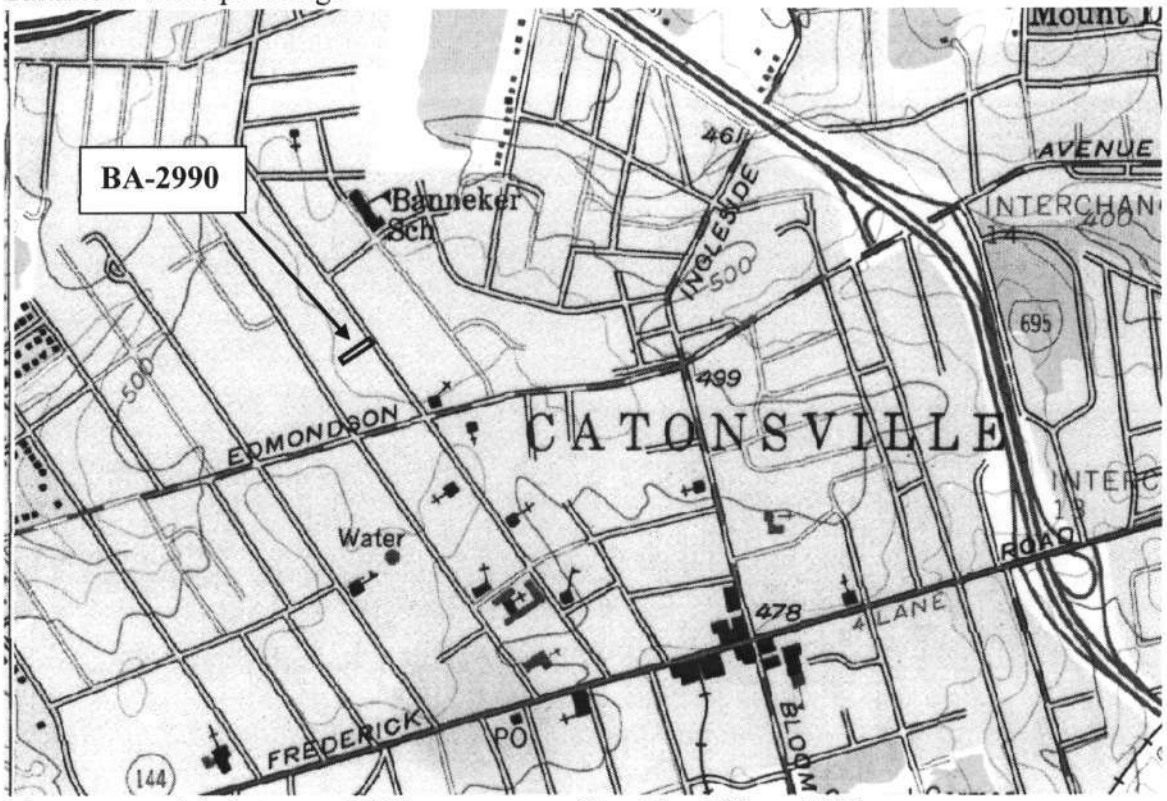

Mapquest aerial photo , c. 2007
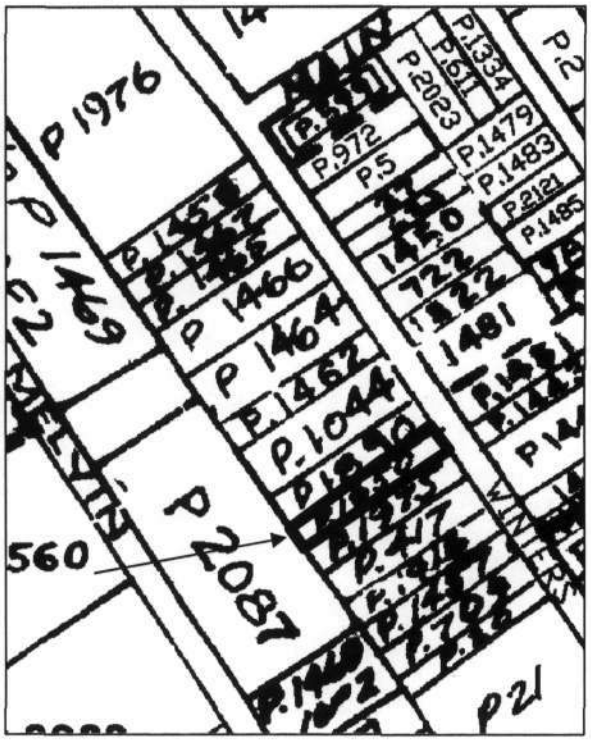
Tax Map 101, p. 1850