CT-1019

Camp Roosevelt Mess Hall
Route 261 and Camp Roosevelt Drive
Chesapeake Beach vicinity

See vertical files.

CT-1019

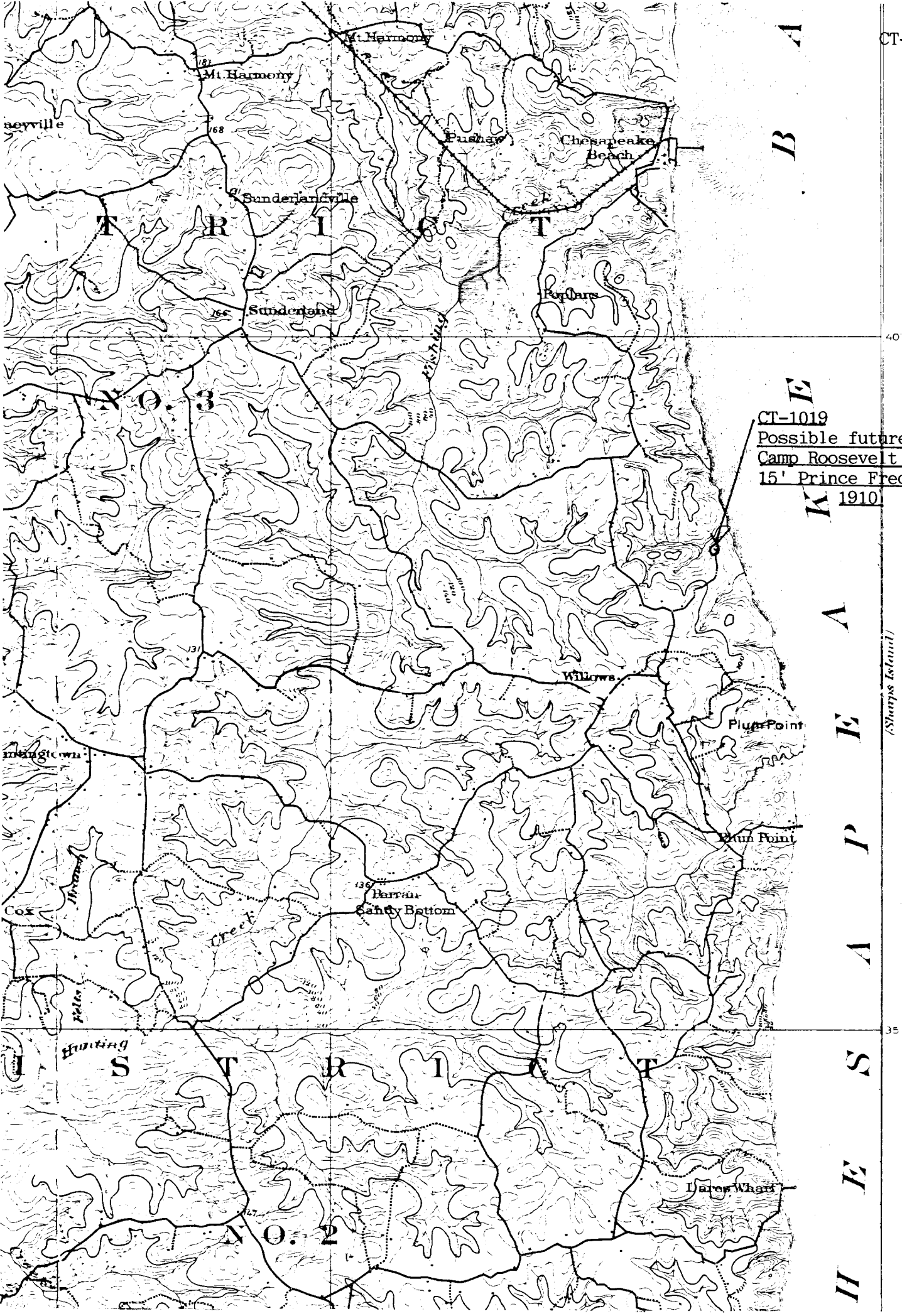

CT-1019
Possible future site of
Camp Roosevelt Mess Hall
15' Prince Frederick Quad,
1910

CT-1019

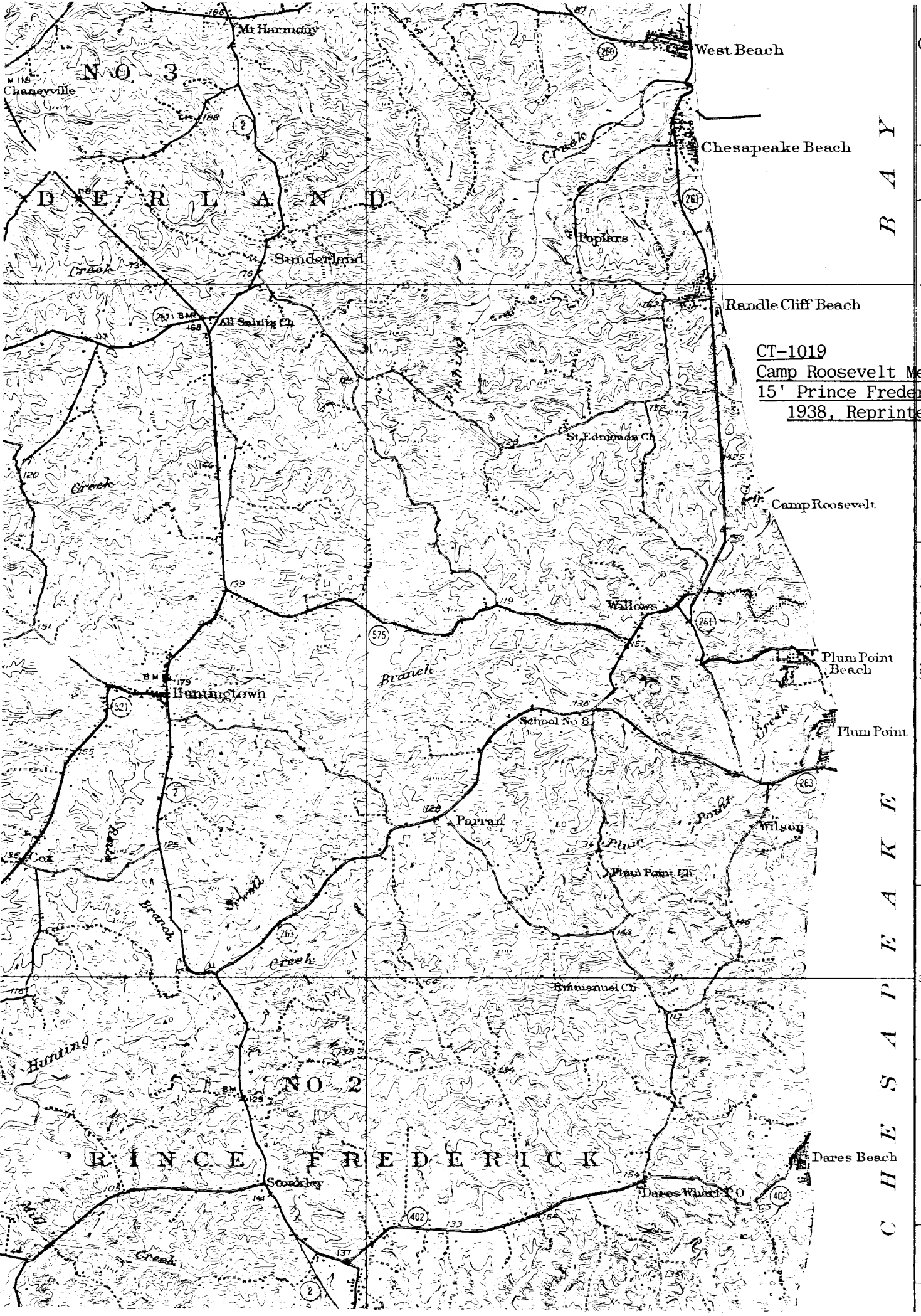

CT-1019
Camp Roosevelt Mess Hall
15' Prince Frederick Quad,
1938, Reprinted 1946

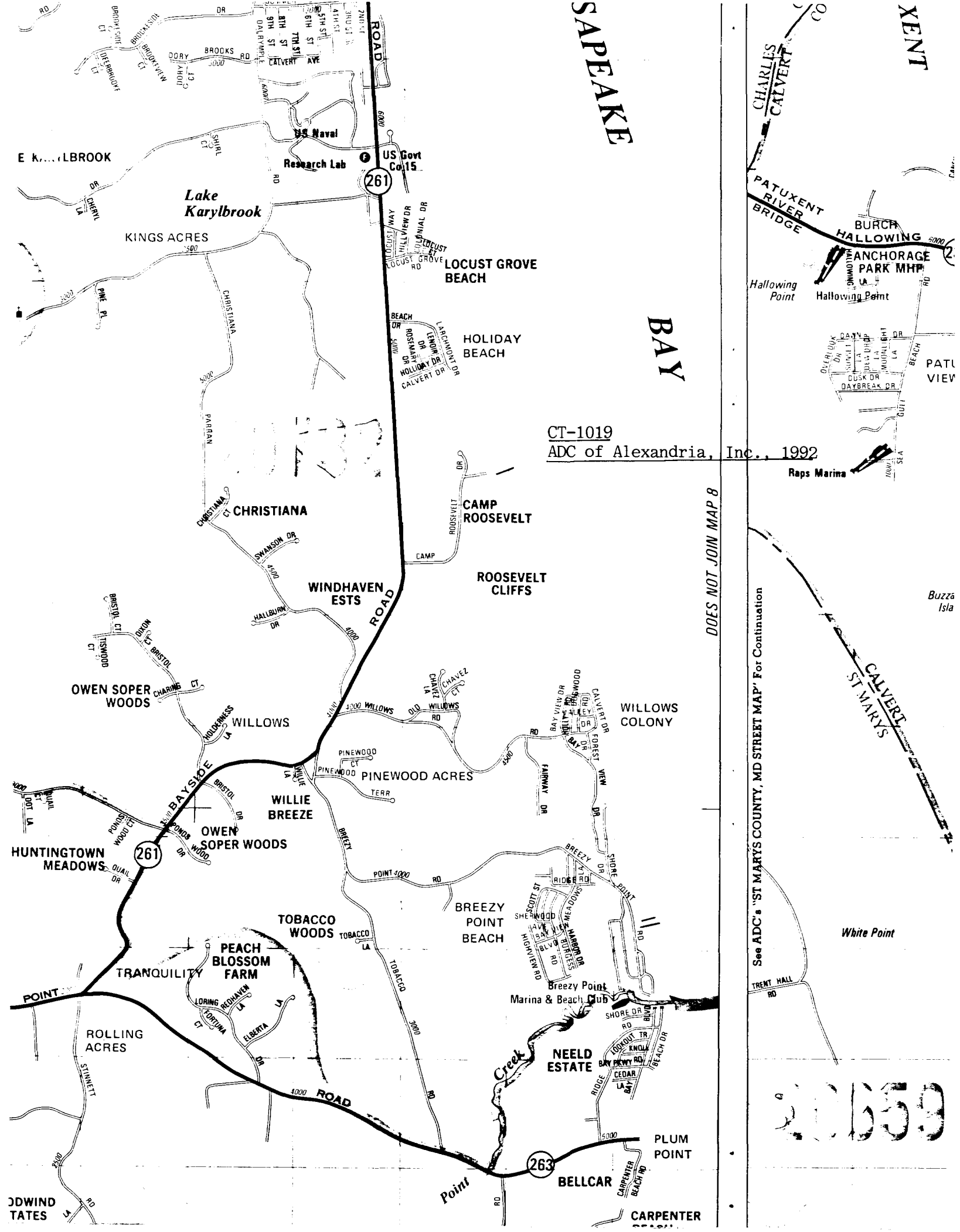
CT-1019
ADC of Alexandria, Inc., 1992
DOES NOT JOIN MAP 8
See ADC's "ST MARYS COUNTY, MD STREET MAP" For Continuation
SAPEAKE BAY
Lake Karylbrook
KINGS ACRES
US Naval Research Lab
US Govt Co 15
LOCUST GROVE BEACH
HOLIDAY BEACH
CAMP ROOSEVELT
ROOSEVELT CLIFFS
CHRISTIANA
WINDHAVEN ESTS
OWEN SOPER WOODS
WILLOWS
WILLOWS COLONY
PINEWOOD ACRES
WILLIE BREEZE
HUNTINGTOWN MEADOWS
TOBACCO WOODS
PEACH BLOSSOM FARM
TRANQUILITY
BREEZY POINT BEACH
Breezy Point Marina & Beach Club
NEELD ESTATE
ROLLING ACRES
PLUM POINT
BELLCAR
CARPENTER
Point Creek
PATUXENT RIVER BRIDGE
HALLOWING
ANCHORAGE PARK MHP
Hallowing Point
Raps Marina
White Point
CALVERT
ST MARYS
BAYSHORE ROAD
POINT ROAD
261
263

CT-~~1010~~ 1019

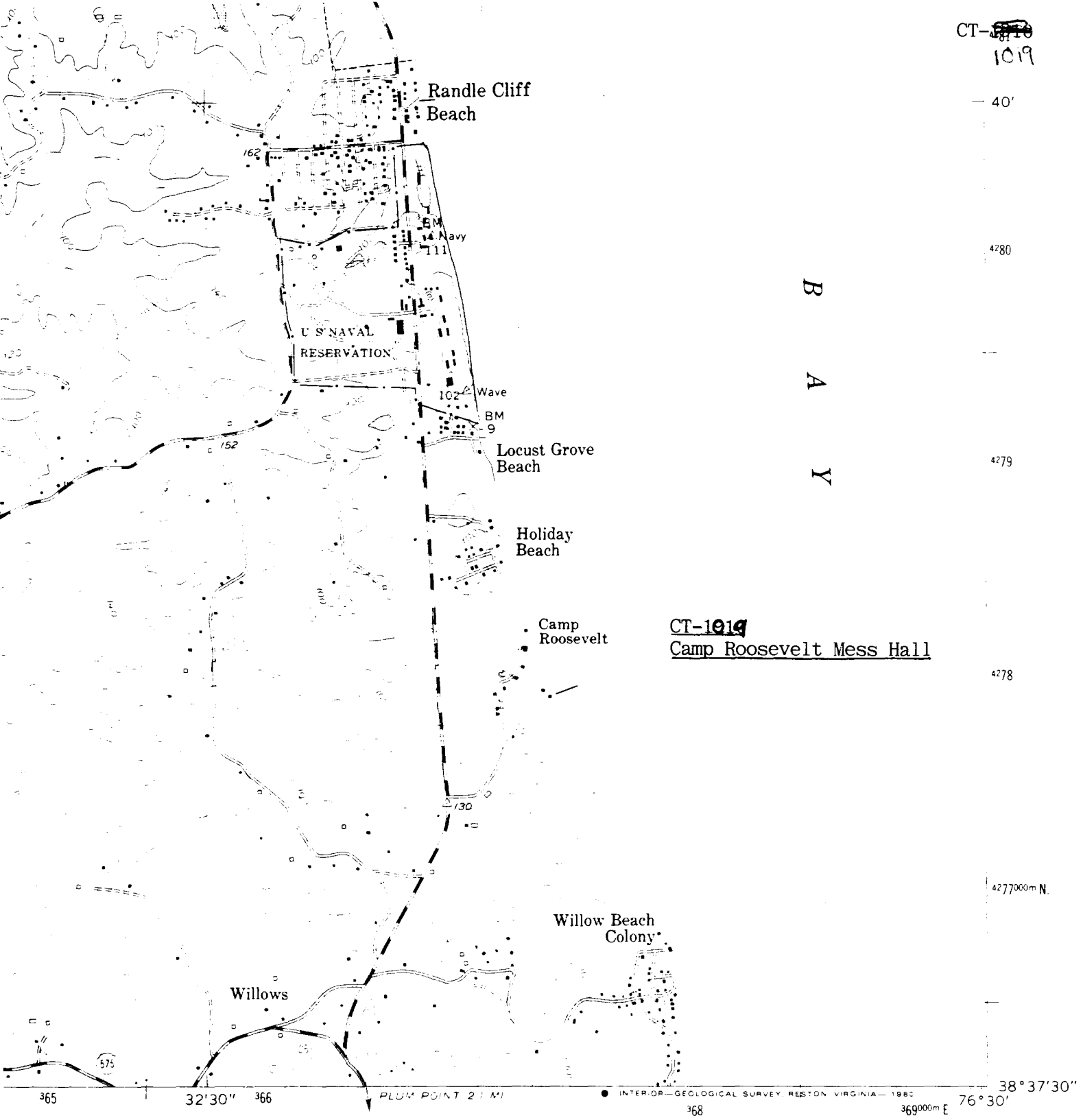

CT-1019
Camp Roosevelt Mess Hall

1 MILE

000 7000 FEET

1 KILOMETER

WATER

VATER

RDS
IA 22092
LE ON REQUEST

QUADRANGLE LOCATION

Revisions shown in purple compiled from aerial photographs taken 1977 and other source data. This information not field checked. Map edited 1979

ROAD CLASSIFICATION

Heavy-duty — Light-duty
Medium-duty — Unimproved dirt
U. S. Route — State Route

NORTH BEACH, MD.

N 3837.5—W 7630/7.5

1953
PHOTOREVISED 1979
AMS 5661 II NE—SERIES V833