CT-222

Maps Only

WILLIAM BULLOCK CLARK
STATE GEOLOGIST

MARYLAND
PRINCE FREDERICK QUADRANGLE

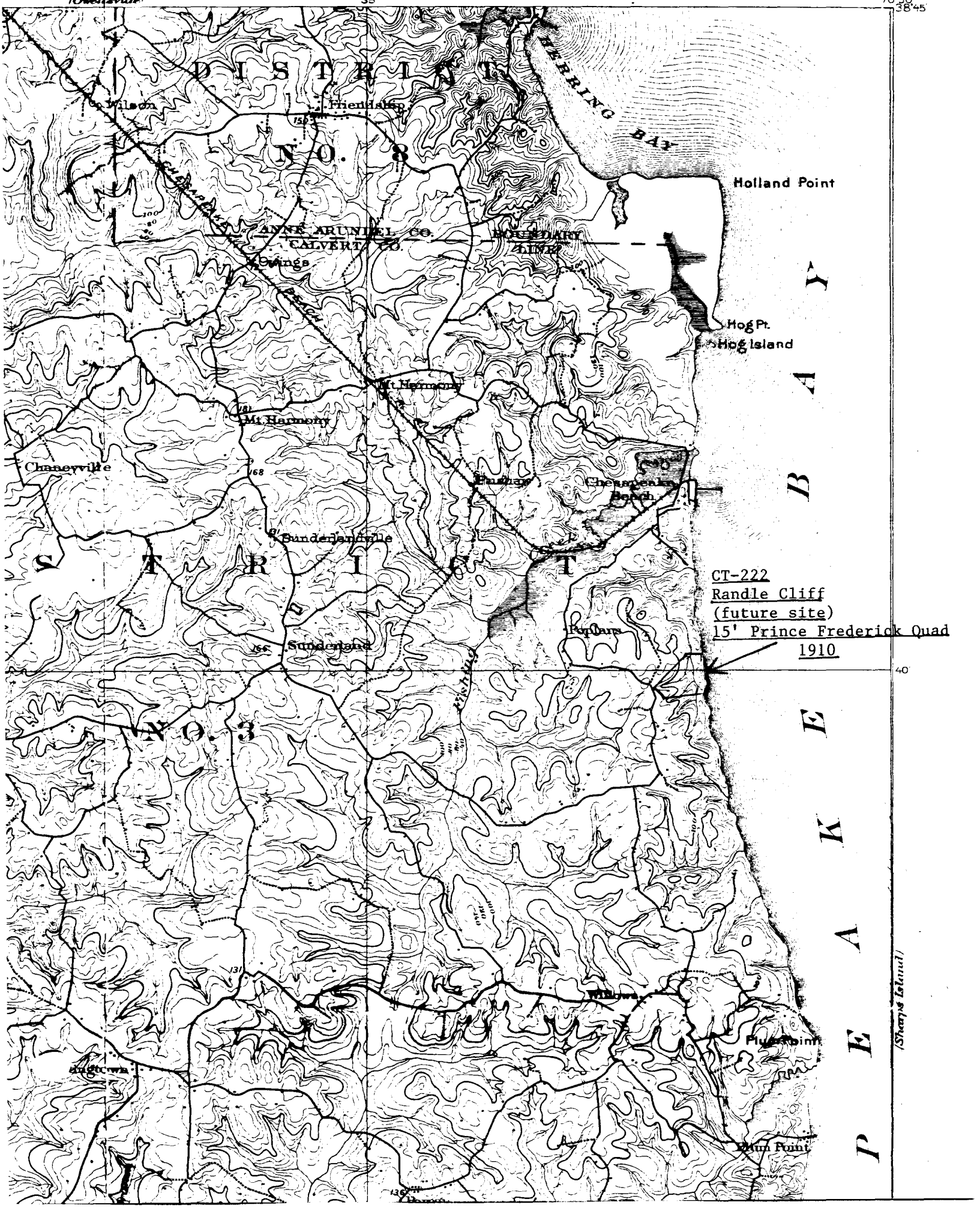

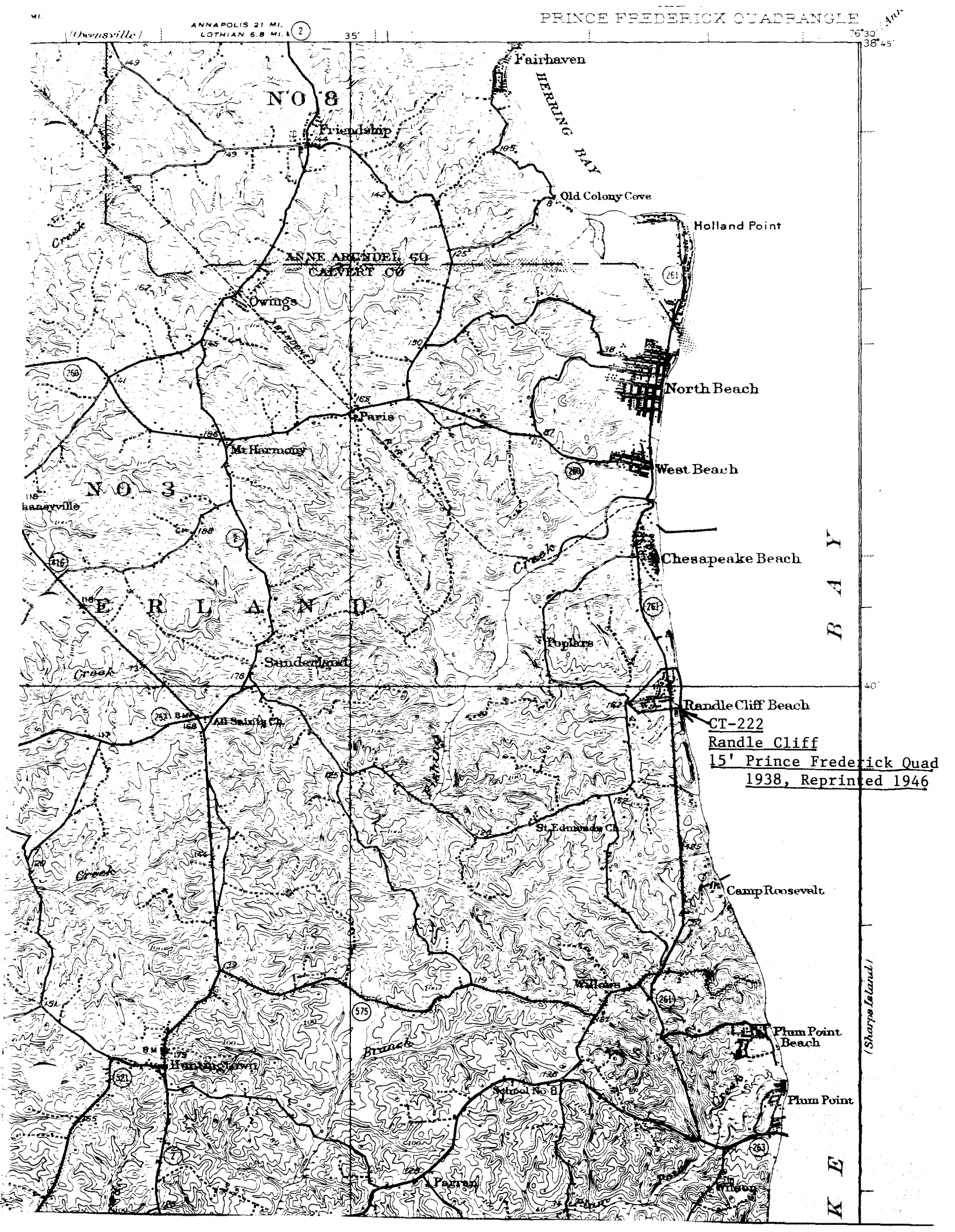

CT-222
Randle Cliff
15' Prince Frederick Quad
1938, Reprinted 1946

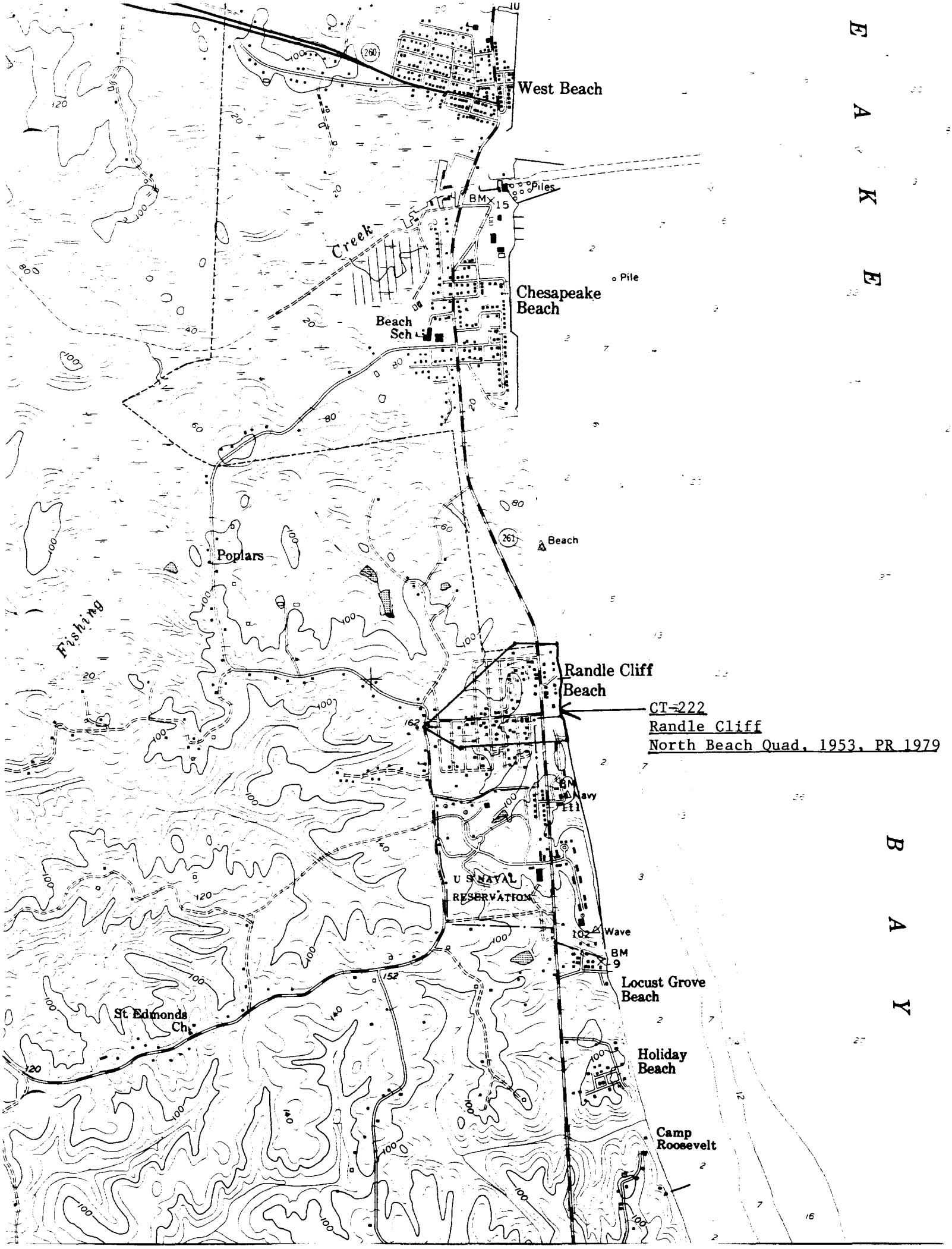
West Beach
Piles
BM
15
Creek
Pile
Chesapeake
Beach
Beach
Sch
Poplars
Beach
Fishing
Randle Cliff
Beach
CT-222
Randle Cliff
North Beach Quad, 1953, PR 1979
BM
Navy
U S NAVAL
RESERVATION
Wave
BM
9
Locust Grove
Beach
St Edmonds
Ch
Holiday
Beach
Camp
Roosevelt
E A K E
B A Y