TOPOGRAPHY

STATE OF MARYLAND
WILLIAM BULLOCK CLARK
STATE GEOLOGIST

CT-228
Town of Owings

MARYLAND
PRINCE FREDERICK QUA

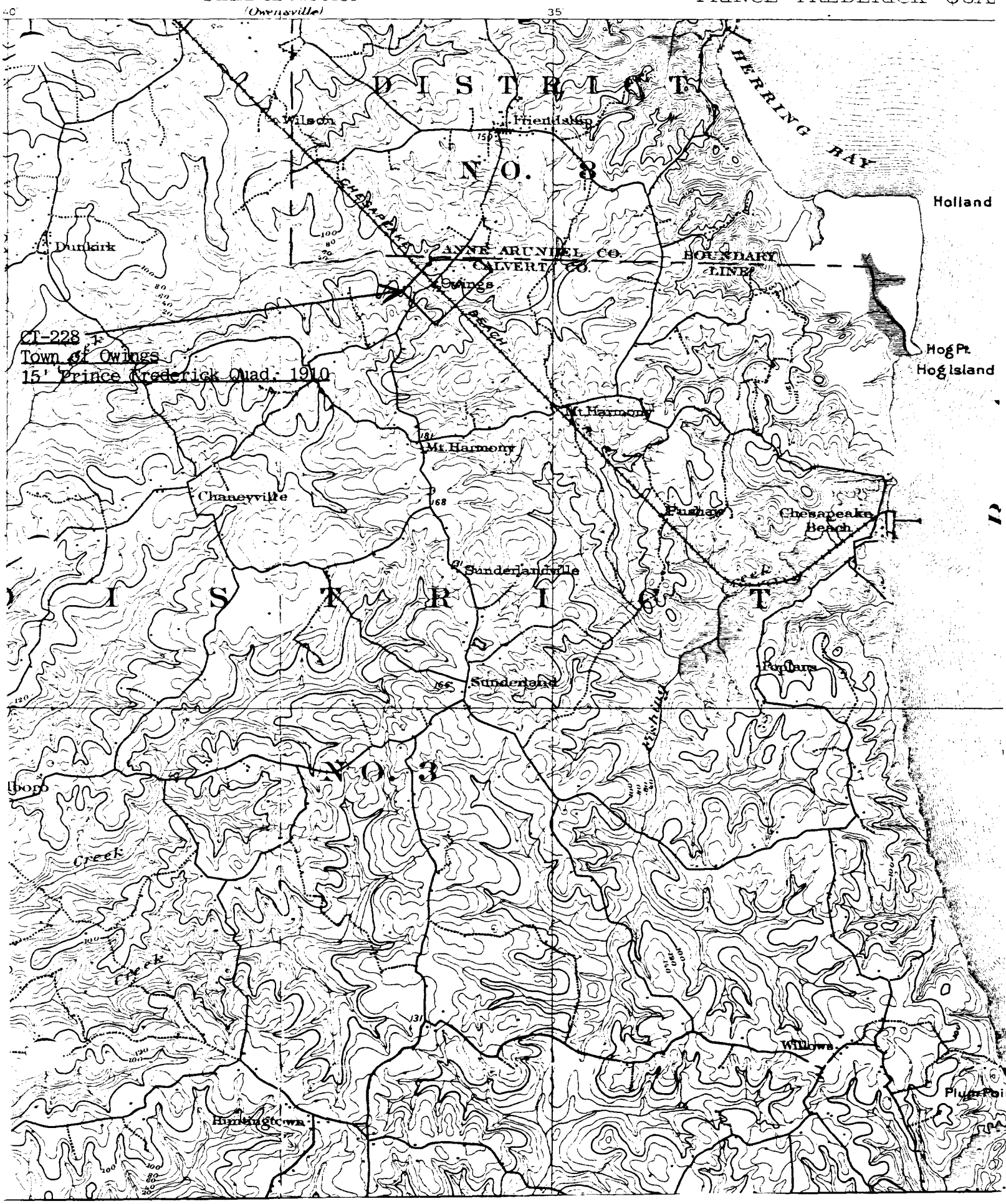

CT-228
Town of Owings
15' Prince Frederick Quad, 1938
Reprinted, 1946

NTERIOR
EY

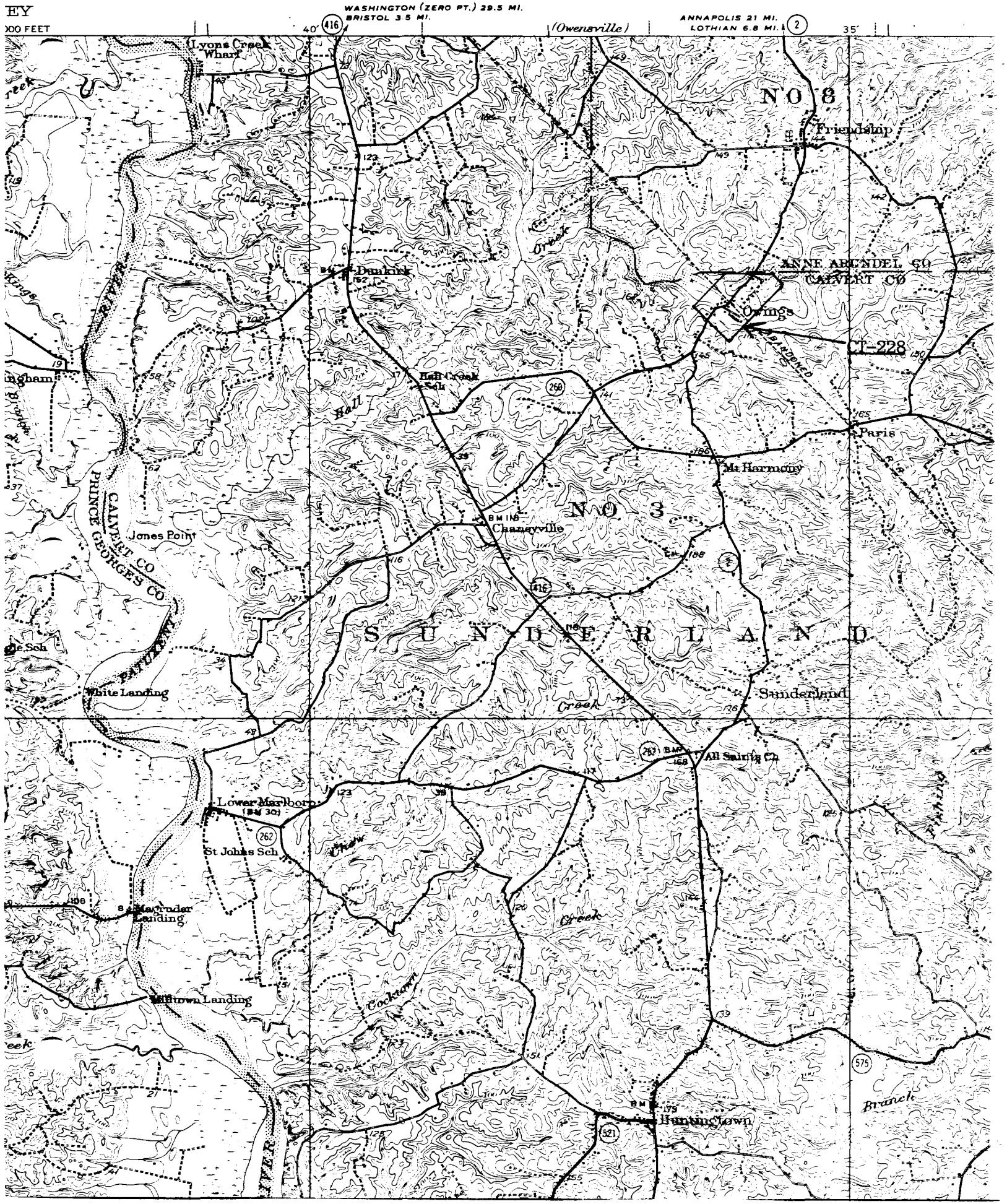

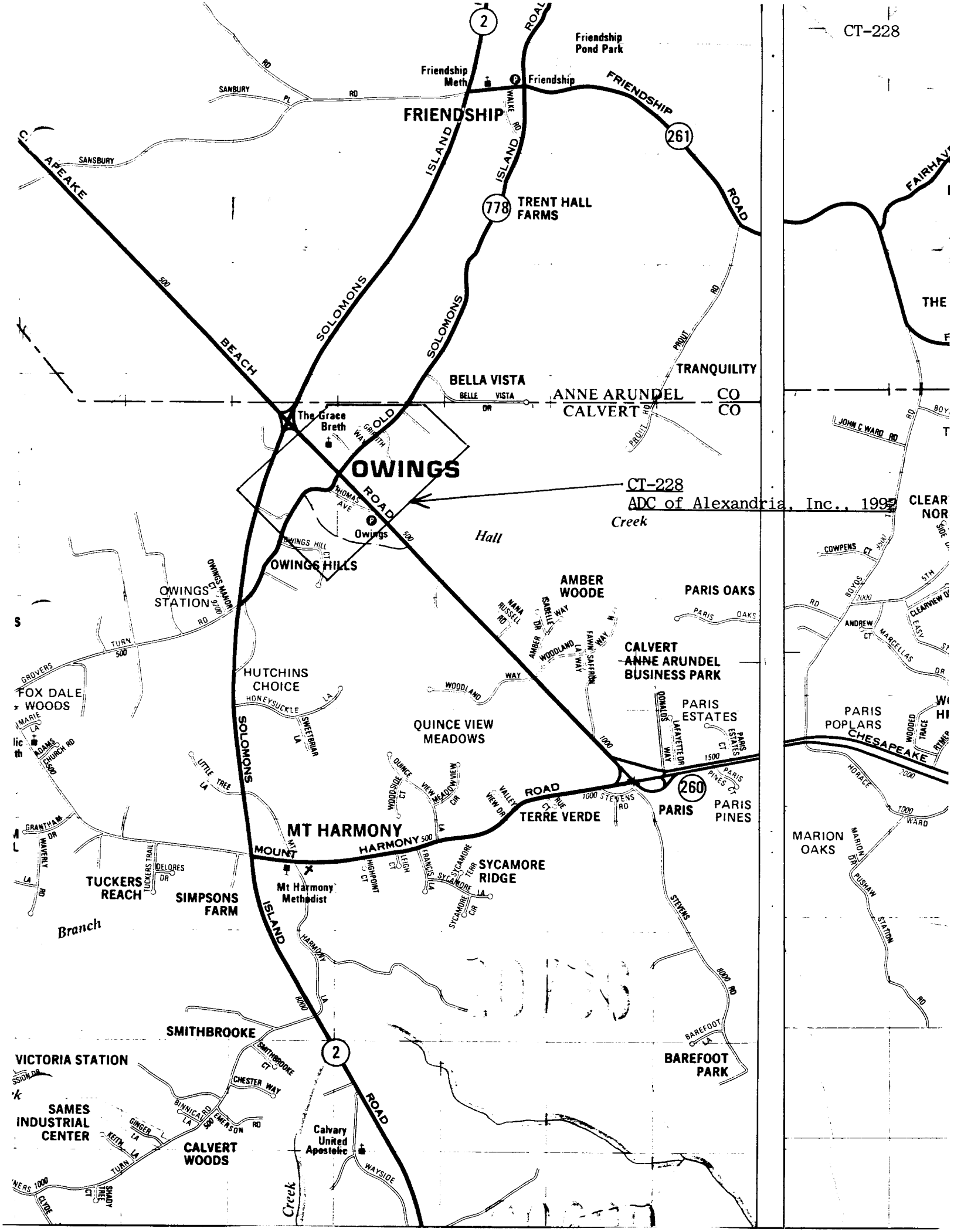
Friendship Pond Park
Friendship Meth
Friendship
FRIENDSHIP
FRIENDSHIP ROAD
261
SANBURY
SANSBURY
APEAKE
BEACH
ISLAND
SOLOMONS
778
TRENT HALL FARMS
TRANQUILITY
BELLA VISTA
BELLE VISTA DR
ANNE ARUNDEL CO
CALVERT CO
The Grace Breth
OWINGS
OLD
ROAD
CT-228
ADC of Alexandria, Inc., 1995
Owings
Hall
Creek
OWINGS HILLS
OWINGS STATION
OWINGS MANOR
AMBER WOODE
PARIS OAKS
CALVERT ANNE ARUNDEL BUSINESS PARK
HUTCHINS CHOICE
FOX DALE WOODS
QUINCE VIEW MEADOWS
PARIS ESTATES
PARIS POPLARS
CHESAPEAKE
260
PARIS
PARIS PINES
TERRE VERDE
MT HARMONY
MOUNT HARMONY
Mt Harmony Methodist
SYCAMORE RIDGE
TUCKERS REACH
SIMPSONS FARM
Branch
MARION OAKS
SMITHBROOKE
VICTORIA STATION
SAMES INDUSTRIAL CENTER
CALVERT WOODS
Calvary United Apostolic
BAREFOOT PARK
JOHN C WARD RD
CLEARVIEW
NOR
THE
FAIRHAV

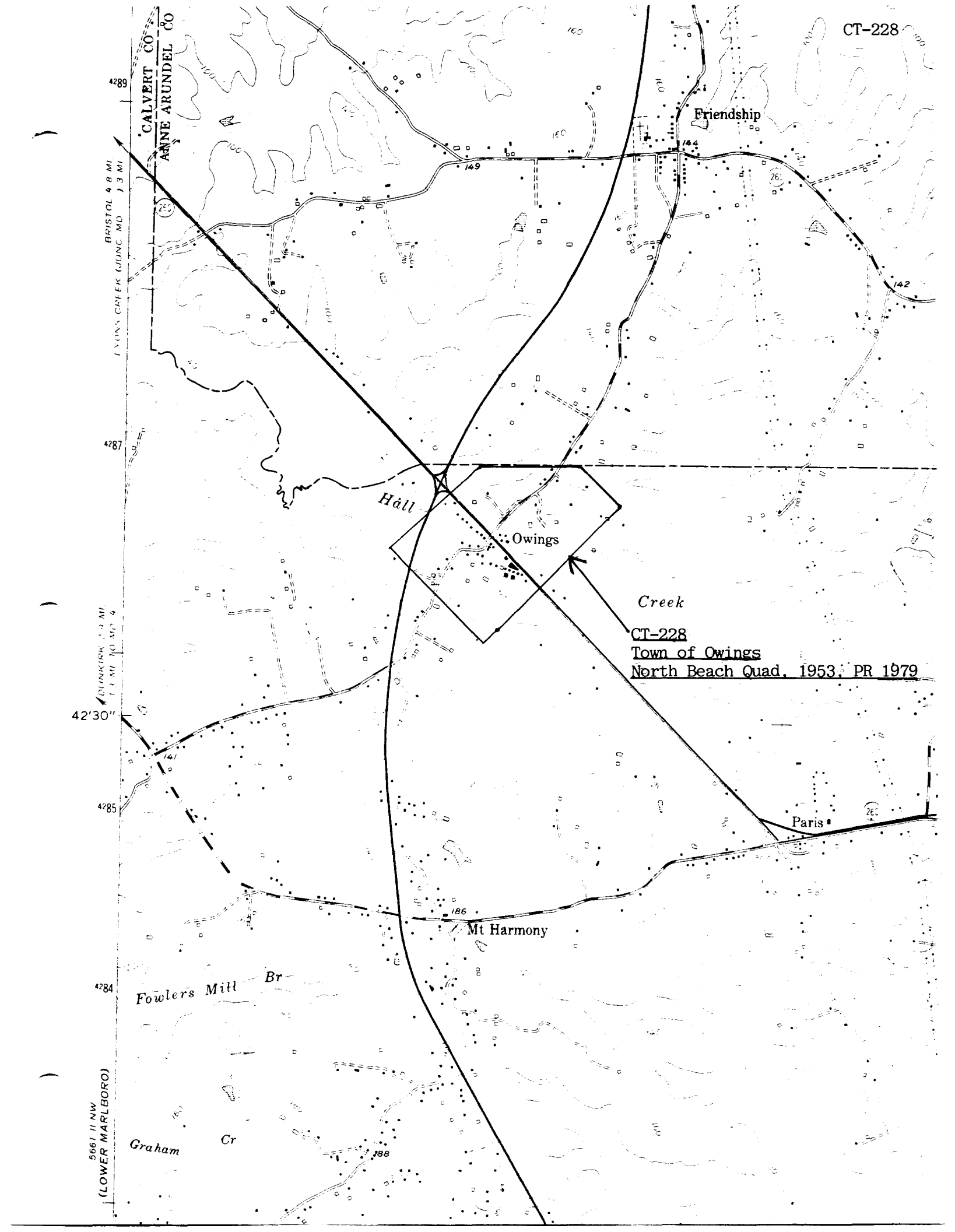
CT-228
CALVERT CO
ANNE ARUNDEL CO
Friendship
Hall
Owings
Creek
CT-228
Town of Owings
North Beach Quad, 1953, PR 1979
Paris
Mt Harmony
Fowlers Mill Br
Graham Cr
42'30"
4289
4287
4285
4284
5661 II NW
(LOWER MARLBORO)