CT-350

Gaines O. Scott House
(cross gable)
Off Chaneyville Road on Foxborough Way
Chaneyville, Maryland

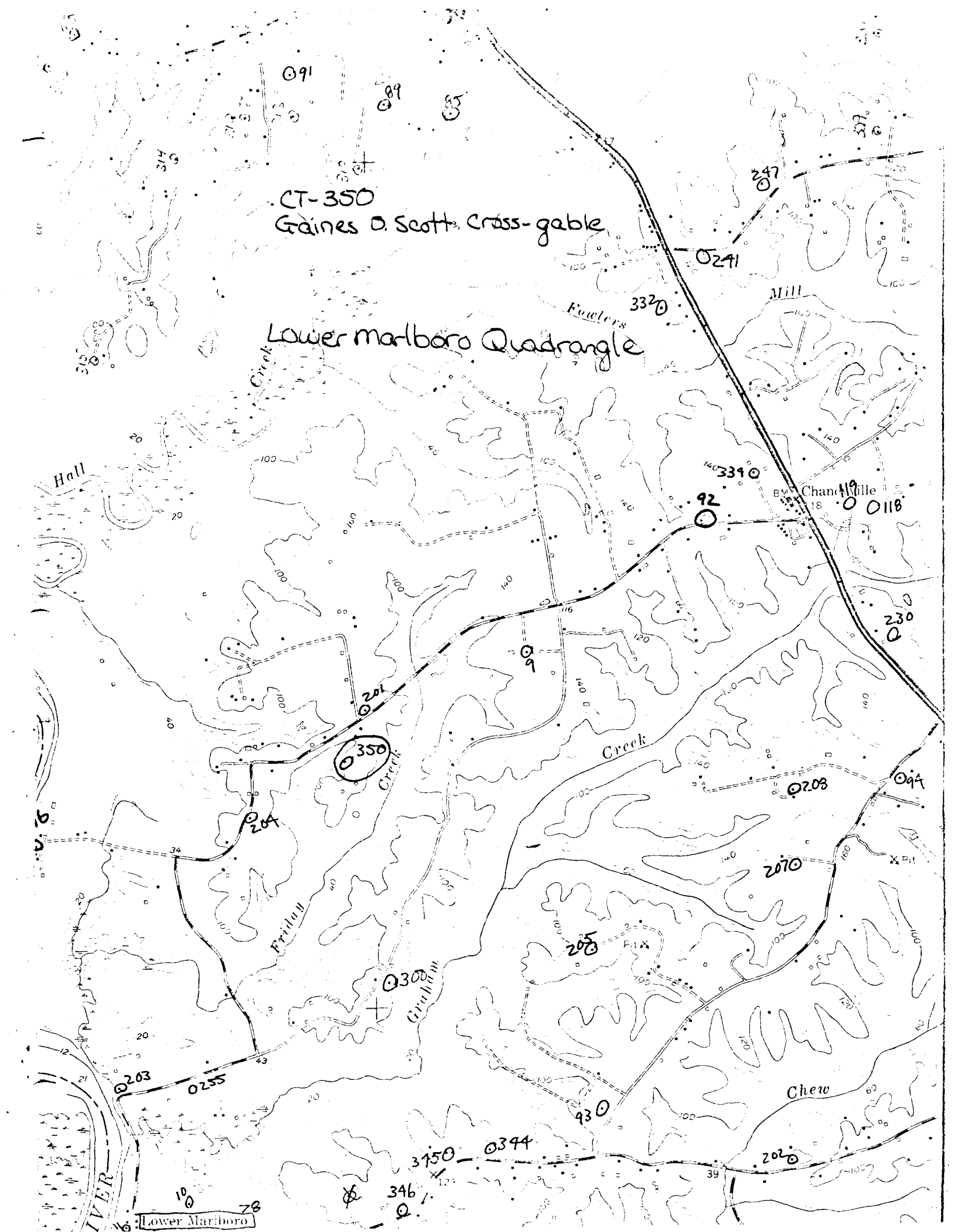
CT-350
Gaines O. Scott Cross-gable
Lower Marlboro Quadrangle
Fowlers
Mill
Creek
Hall
Chanceville
Creek
Friday
Graham
Chew
Lower Marlboro
91
89
85
247
241
332
334
92
119
118
230
9
201
350
204
208
94
207
205
300
203
255
93
344
345
202
346
10
78

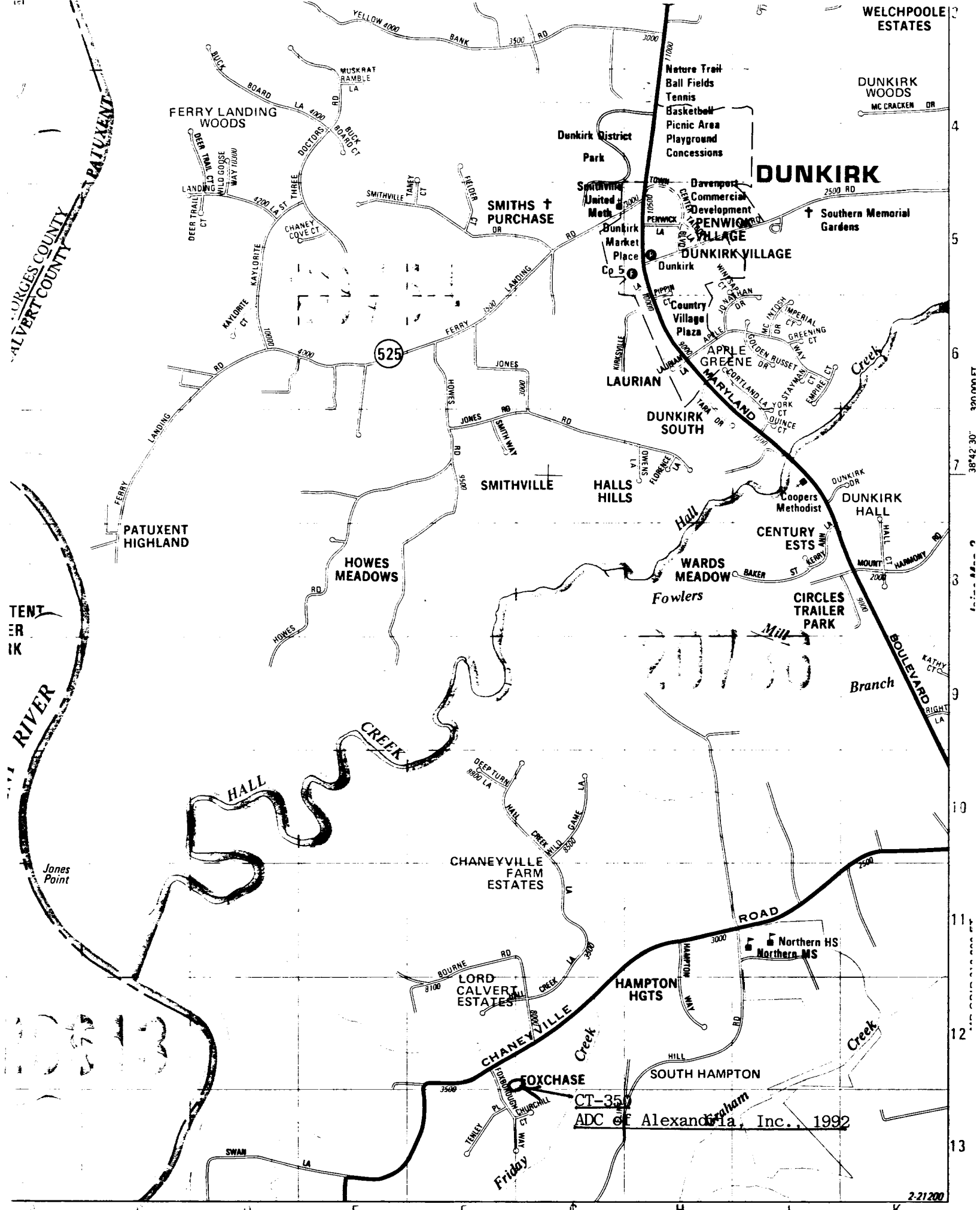
WELCHPOOLE ESTATES
DUNKIRK WOODS
FERRY LANDING WOODS
Nature Trail
Ball Fields
Tennis
Basketball
Picnic Area
Playground
Concessions
Dunkirk District Park
DUNKIRK
Southern Memorial Gardens
SMITHS PURCHASE
Davenport Commercial Development
PENWICK VILLAGE
DUNKIRK VILLAGE
Dunkirk Market Place
Country Village Plaza
APPLE GREENE
LAURIAN
DUNKIRK SOUTH
MARYLAND
BOULEVARD
525
SMITHVILLE
HALLS HILLS
Coopers Methodist
DUNKIRK HALL
CENTURY ESTS
WARDS MEADOW
CIRCLES TRAILER PARK
PATUXENT HIGHLAND
HOWES MEADOWS
Fowlers
Mill
Branch
Hall
CREEK
HALL
Jones Point
CHANEYVILLE FARM ESTATES
LORD CALVERT ESTATES
HAMPTON HGTS
Northern HS
Northern MS
CHANEYVILLE
ROAD
Creek
FOXCHASE
SOUTH HAMPTON
Friday
Graham
CT-350
ADC of Alexandria, Inc., 1992
890,000 FT
Joins Map 5
76°40'00"
© ADC OF ALEXANDRIA, INC.
MD GRID 900,000 FT
38°42'30"
2-21200

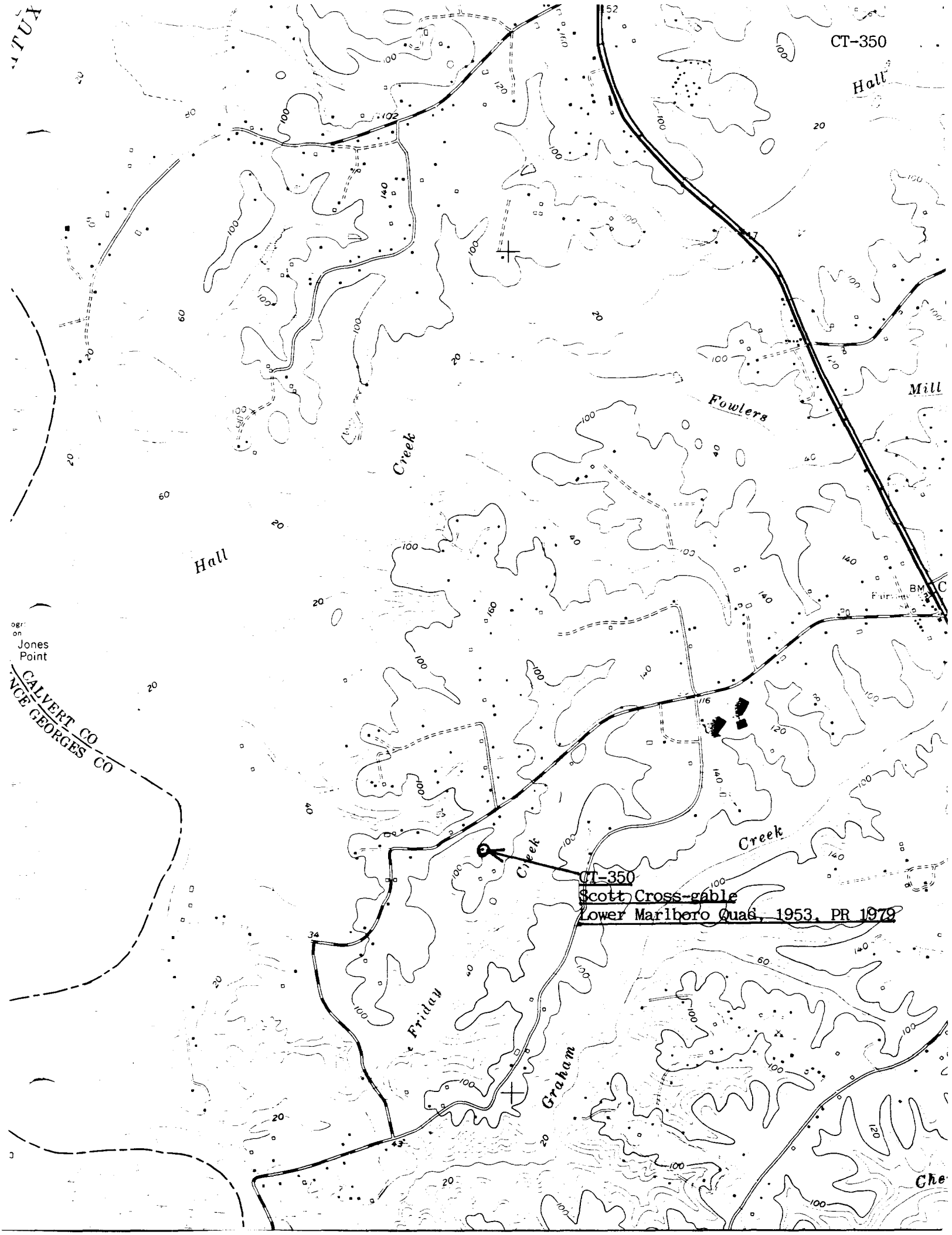
CT-350
Hall
Fowlers
Mill
Creek
Hall
Jones
Point
CALVERT CO
PRINCE GEORGES CO
Creek
Creek
Friday
Graham
CT-350
Scott Cross-gable
Lower Marlboro Quad, 1953, PR 1979

CT-350 Gaines D. Scott Cross-gable

CT-350
Gaines O. Scott House
Calvert County
Merry Stinson 4/81
N & W elevations

W