CARR-25
Fort Schoolhouse
Martinet's Map of Carroll County, Maryland
1862
Manchester P.O.
Bachman's Mills P.O.
Hampstead P.O.
Schneidersburg
Houcksville
Mexico
Gorsuch Station
Kroh's Mill P.O.
Big Pipe Creek
Dug Hill
Bachman's Road
Cranberry Run
Patapsco Falls
Big Grave
Aspen Run

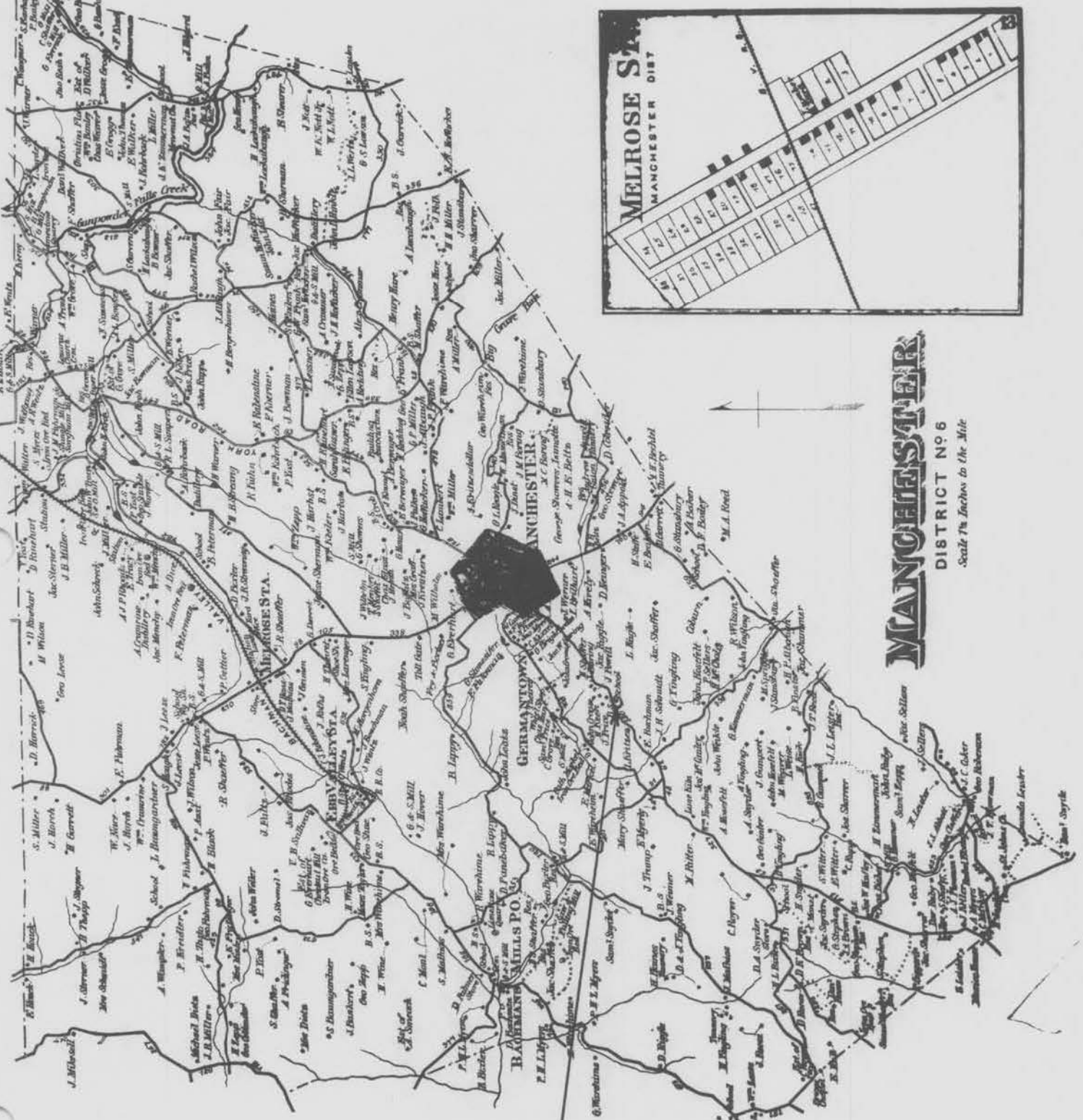

CARR-25
Fort Schoolhouse
Lake, Griffing & Stevenson Atlas, 1877


CARROLL CO.
MARYLAND
Lineboro
CARR-25
Wentz
South Branch
DUG HILL RIDGE
Melrose
Ebbvale
Millers
Alesia
HARRISBURG
DIVISION
Ohio Branch
Pipe Creek
Bachman Mills
Manchester
Maple Grove
BALTIMORE AND WESTERN
MARYLAND
Grave
Georges
CARR-25
Fort Schoolhouse
15' Quadrangle Westminster, 1905
Cranberry
Greenmount
Murphy
BOUNDARY LINE
MANCHESTER ROAD
Snydersburg
Branch
Aspen
Mexico
Brummel
Whiteoak Run
Indian Run
Hampstead
Shiloh
Run
Branch
Cranberry Sta.
Hoffmans Mill
Hancksville
East
Tannery
Arcadia
HANOVER
WESTERN
MARYLAND

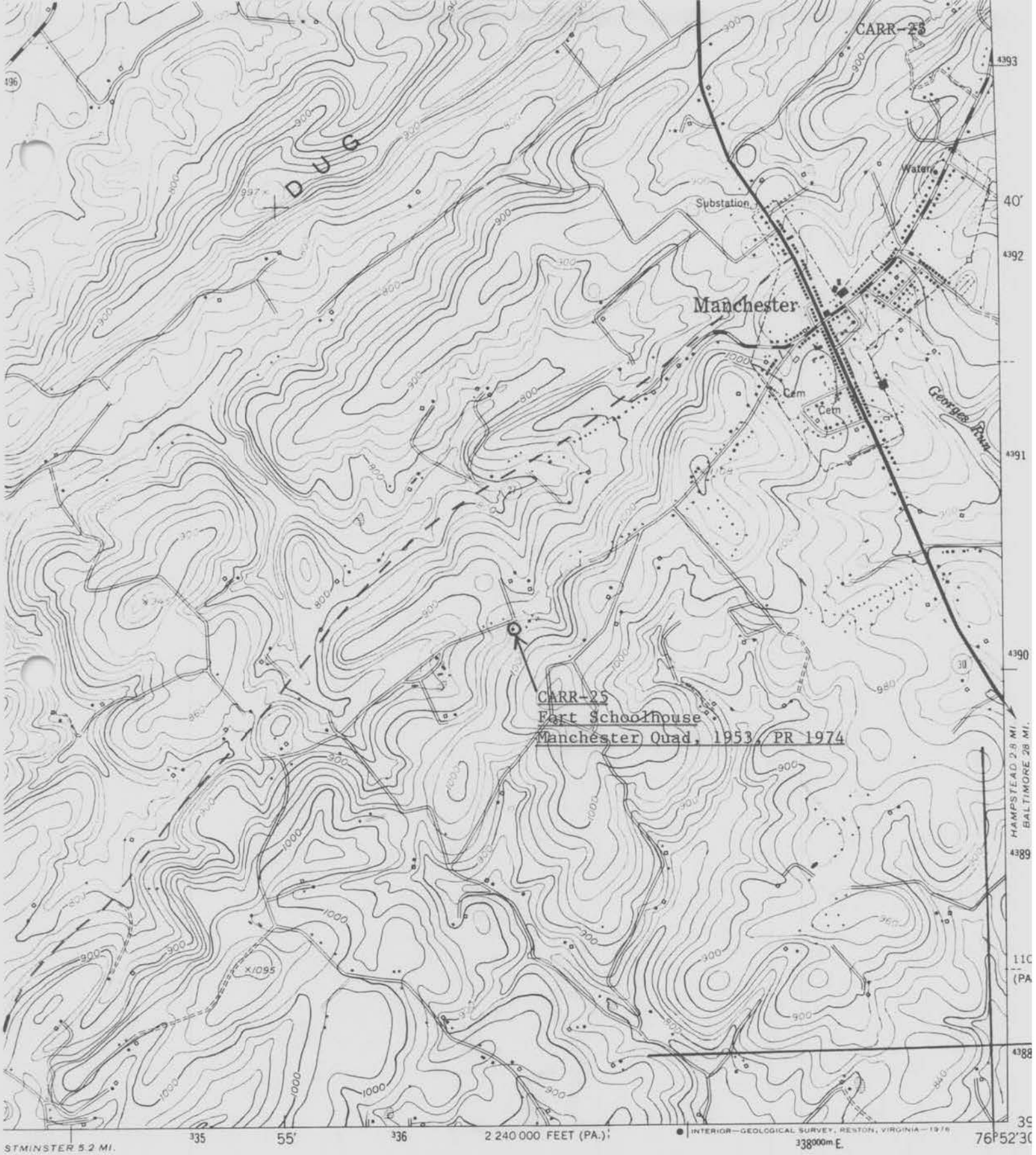

1 MILE

5000 6000 7000 FEET

1 KILOMETRE

ROAD CLASSIFICATION

Heavy-duty — 4 LANE | 6 LANE

Light-duty

Medium-duty — 4 LANE | 6 LANE

Unimproved dirt

U. S. Route

State Route

EET
IM OF 1929

MARYLAND

MANCHESTER, MD.-PA.