

CARR-57

Fairview M.E. Church and Cemetery, (Fairview U.M. Church)

Architectural Survey File

This is the architectural survey file for this MIHP record. The survey file is organized reverse-chronological (that is, with the latest material on top). It contains all MIHP inventory forms, National Register nomination forms, determinations of eligibility (DOE) forms, and accompanying documentation such as photographs and maps.

Users should be aware that additional undigitized material about this property may be found in on-site architectural reports, copies of HABS/HAER or other documentation, drawings, and the “vertical files” at the MHT Library in Crownsville. The vertical files may include newspaper clippings, field notes, draft versions of forms and architectural reports, photographs, maps, and drawings. Researchers who need a thorough understanding of this property should plan to visit the MHT Library as part of their research project; look at the MHT web site (mht.maryland.gov) for details about how to make an appointment.

All material is property of the Maryland Historical Trust.

Last Updated: 11-08-2012

CARR-57

Fairview M. E. Church
Taylorsville (vicinity)

1851

The land was purchased from a white man known as "Shoemaker" and the cornerstone laid on 2 February 1851. The original part of the church is a log structure, and was apparently the first black Methodist church in Carroll County. The church apparently served the community of Newport, located just north of the sanctuary, which at one time was home to twenty-nine black families. The earliest churches in Carroll County were generally log. Most log churches have long disappeared, so the survival of such a building is significant in and of itself.

Maryland Historical Trust

State Historic Sites Inventory Form

1. Name (indicate preferred name)

historic Fairview M. E. Church

and/or common Fairview U. M. Church

2. Location

street & number Old Liberty Road _____ not for publication

city, town Taylorsville _____ ☒ vicinity of _____ congressional district

state Maryland _____ county Carroll

3. Classification

Category	Ownership	Status	Present Use
<input type="checkbox"/> district	<input type="checkbox"/> public	<input checked="" type="checkbox"/> occupied	<input type="checkbox"/> agriculture
<input checked="" type="checkbox"/> building(s)	<input checked="" type="checkbox"/> private	<input type="checkbox"/> unoccupied	<input type="checkbox"/> commercial
<input type="checkbox"/> structure	<input type="checkbox"/> both	<input type="checkbox"/> work in progress	<input type="checkbox"/> educational
<input type="checkbox"/> site	Public Acquisition	Accessible	<input type="checkbox"/> entertainment
<input type="checkbox"/> object	<input type="checkbox"/> in process	<input checked="" type="checkbox"/> yes: restricted	<input checked="" type="checkbox"/> religious
	<input type="checkbox"/> being considered	<input type="checkbox"/> yes: unrestricted	<input type="checkbox"/> scientific
	<input checked="" type="checkbox"/> not applicable	<input type="checkbox"/> no	<input type="checkbox"/> industrial
			<input type="checkbox"/> military
			<input type="checkbox"/> museum
			<input type="checkbox"/> park
			<input type="checkbox"/> private residence
			<input type="checkbox"/> transportation
			<input type="checkbox"/> other:

4. Owner of Property (give names and mailing addresses of all owners)

name Fairview Methodist Church

street & number Liberty Road _____ telephone no.:

city, town Mt. Airy _____ state and zip code MD 21771

5. Location of Legal Description

courthouse, registry of deeds, etc. Courthouse Annex _____ liber

street & number 55 North Court Street _____ folio

city, town Westminster _____ state MD

6. Representation in Existing Historical Surveys

title _____

date _____ federal _____ state _____ county _____ local

depository for survey records _____

city, town _____ state

7. Description

Survey No. CARR-57

Condition

☐ excellent
☐ good
☒ fair

☐ deteriorated
☐ ruins
☐ unexposed

Check one

☐ unaltered
☒ altered

Check one

☒ original site
☐ moved date of move _____

Prepare both a summary paragraph and a general description of the resource and its various elements as it exists today.

Summary: The Fairview M. E. Church is located on the south side of Old Liberty Road in southwest Carroll County, about 1½ miles west of Taylorsville. The church has a parged foundation, aluminum siding, and a gable roof with asphalt shingles and a ridge that runs north-south. There is a projecting central bay on the north elevation. On the roof of the bay is set a small gable-roofed belfry on four corner posts. On the west corner of the north elevation foundation is a date stone that is carved with "Fairview M. E. Church Built 1851." Most of the stones are small and plain, and tend to be placed in even rows, facing west. They generally date from the 1870's to the present.

The Fairview M. E. Church is located on the south side of Old Liberty Road in southwest Carroll County, about 1½ miles west of Taylorsville and several hundred feet east of the Frederick County border. The church has a parged foundation, aluminum siding, and a gable roof with asphalt shingles and a ridge that runs north-south. It has a boxed cornice with returns. There is a projecting central bay on the north elevation. It is gable-roofed, and the roof is integral with the main block of the church. This bay has a pair of six-panel doors on the north elevation. On the roof of the bay is set a small gable-roofed belfry on four corner posts. On the west corner of the north elevation foundation is a date stone that is carved with "Fairview M. E. Church Built 1851." The church has been extended to the south by one bay. The east elevation has three new 1/1 sash and a brick exterior chimney between the north and central bays. The west elevation has two new 1/1 sash, and a shed roofed addition on the south bay.

West of the church is a one-bay by two-bay, one-story stucco building. It has a gable roof with asphalt shingles, a shed roof addition on the south, and a date stone with "1945". East and south of the church is a cemetery. Most of the stones are small and plain, and tend to be placed in even rows, facing west. They generally date from the 1870's to the present.

8. Significance

Survey No. CARR-57

Period	Areas of Significance—Check and justify below			
<input type="checkbox"/> prehistoric	<input type="checkbox"/> archeology-prehistoric	<input type="checkbox"/> community planning	<input type="checkbox"/> landscape architecture	<input checked="" type="checkbox"/> religion
<input type="checkbox"/> 1400-1499	<input type="checkbox"/> archeology-historic	<input type="checkbox"/> conservation	<input type="checkbox"/> law	<input type="checkbox"/> science
<input type="checkbox"/> 1500-1599	<input type="checkbox"/> agriculture	<input type="checkbox"/> economics	<input type="checkbox"/> literature	<input type="checkbox"/> sculpture
<input type="checkbox"/> 1600-1699	<input checked="" type="checkbox"/> architecture	<input type="checkbox"/> education	<input type="checkbox"/> military	<input checked="" type="checkbox"/> social/
<input type="checkbox"/> 1700-1799	<input type="checkbox"/> art	<input type="checkbox"/> engineering	<input type="checkbox"/> music	<input type="checkbox"/> humanitarian
<input checked="" type="checkbox"/> 1800-1899	<input type="checkbox"/> commerce	<input type="checkbox"/> exploration/settlement	<input type="checkbox"/> philosophy	<input type="checkbox"/> theater
<input type="checkbox"/> 1900-	<input type="checkbox"/> communications	<input type="checkbox"/> industry	<input type="checkbox"/> politics/government	<input type="checkbox"/> transportation
		<input type="checkbox"/> invention		<input type="checkbox"/> other (specify)

Specific dates 1851

Builder/Architect

check: Applicable Criteria: ☐ A ☐ B ☒ C ☐ D
and/or

Applicable Exception: ☒ A ☐ B ☐ C ☐ D ☐ E ☐ F ☐ G

Level of Significance: ☐ national ☐ state ☒ local

Prepare both a summary paragraph of significance and a general statement of history and support.

Summary: The land was purchased from a white man known as "Shoemaker" and the cornerstone laid on 2 February 1851. The original part of the church is a log structure, and was apparently the first black Methodist church in Carroll County. The church apparently served the community of Newport, located just north of the sanctuary, which at one time was home to twenty-nine black families. The earliest churches in Carroll County were generally log. Most log churches have long disappeared, so the survival of such a building is significant in and of itself.

Geographic Organization: Piedmont

Chronological/Development Periods: Agricultural-Industrial Transition A.D. 1815-1870

Historic Period Themes: Architecture, Religion, Cultural

Resource Types: Church, Rural Vernacular

The history of Fairview M.E. Church comes primarily from a recent anniversary bulletin. The land, originally part of a tract called Leigh Castle, was purchased from a white man known as "Shoemaker" and the cornerstone laid on 2 February 1851. The original part of the church is a log structure, and was apparently the first black Methodist church in Carroll County. Before its construction, blacks worshipped at Bethel, a white church in the area, and whites, especially slave holders, were opposed to the new church because they didn't want slaves associating with free blacks. The church apparently served the community of Newport, located just north of the sanctuary, which at one time was home to twenty-nine black families. J. Thomas Scharf gave the location of the town in his History of Western Maryland, but provided no other information. The church was originally part of the Baltimore Conference, but when the Washington Conference was created in 1867 for black Methodist churches, it became part of that conference. The church continues to serve the black community in southwestern Carroll County and southeastern Frederick County. The earliest churches in Carroll County were generally log, including Bethel, which was replaced by a brick structure in 1860. Most log churches have long disappeared, so the survival of such a building is significant in and of itself.

9. Major Bibliographical References

Survey No. CARR-57

1862 & 1877 maps

Scharf, History of Western Maryland, p. 895Fairview U. M. Church Anniversary, 1851-1990, June 24, 1990

10. Geographical Data

Acreage of nominated property 1 a.Quadrangle name WinfieldQuadrangle scale 1:24000

UTM References do NOT complete UTM references

A	<table border="1"><tr><td> </td><td> </td></tr></table>			<table border="1"><tr><td> </td><td> </td><td> </td><td> </td><td> </td><td> </td><td> </td><td> </td></tr></table>									<table border="1"><tr><td> </td><td> </td><td> </td><td> </td><td> </td><td> </td><td> </td><td> </td></tr></table>								
	Zone	Easting																			

B	<table border="1"><tr><td> </td><td> </td></tr></table>			<table border="1"><tr><td> </td><td> </td><td> </td><td> </td><td> </td><td> </td><td> </td><td> </td></tr></table>									<table border="1"><tr><td> </td><td> </td><td> </td><td> </td><td> </td><td> </td><td> </td><td> </td></tr></table>								
	Zone	Easting																			

C	<table border="1"><tr><td> </td><td> </td></tr></table>			<table border="1"><tr><td> </td><td> </td><td> </td><td> </td><td> </td><td> </td><td> </td><td> </td></tr></table>									<table border="1"><tr><td> </td><td> </td><td> </td><td> </td><td> </td><td> </td><td> </td><td> </td></tr></table>								
	Zone	Easting																			

D	<table border="1"><tr><td> </td><td> </td></tr></table>			<table border="1"><tr><td> </td><td> </td><td> </td><td> </td><td> </td><td> </td><td> </td><td> </td></tr></table>									<table border="1"><tr><td> </td><td> </td><td> </td><td> </td><td> </td><td> </td><td> </td><td> </td></tr></table>								
	Zone	Easting																			

E	<table border="1"><tr><td> </td><td> </td></tr></table>			<table border="1"><tr><td> </td><td> </td><td> </td><td> </td><td> </td><td> </td><td> </td><td> </td></tr></table>									<table border="1"><tr><td> </td><td> </td><td> </td><td> </td><td> </td><td> </td><td> </td><td> </td></tr></table>								
	Zone	Easting																			

F	<table border="1"><tr><td> </td><td> </td></tr></table>			<table border="1"><tr><td> </td><td> </td><td> </td><td> </td><td> </td><td> </td><td> </td><td> </td></tr></table>									<table border="1"><tr><td> </td><td> </td><td> </td><td> </td><td> </td><td> </td><td> </td><td> </td></tr></table>								
	Zone	Easting																			

G	<table border="1"><tr><td> </td><td> </td></tr></table>			<table border="1"><tr><td> </td><td> </td><td> </td><td> </td><td> </td><td> </td><td> </td><td> </td></tr></table>									<table border="1"><tr><td> </td><td> </td><td> </td><td> </td><td> </td><td> </td><td> </td><td> </td></tr></table>								
	Zone	Easting																			

H	<table border="1"><tr><td> </td><td> </td></tr></table>			<table border="1"><tr><td> </td><td> </td><td> </td><td> </td><td> </td><td> </td><td> </td><td> </td></tr></table>									<table border="1"><tr><td> </td><td> </td><td> </td><td> </td><td> </td><td> </td><td> </td><td> </td></tr></table>								
	Zone	Easting																			

Verbal boundary description and justification

List all states and counties for properties overlapping state or county boundaries

state	code	county	code
-------	------	--------	------

state	code	county	code
-------	------	--------	------

11. Form Prepared By

name/title Kenneth M. Short, Historic Plannerorganization Carroll County Planning Departmentdate June 21, 1993street & number 225 North Center Streettelephone (410) 857-2145city or town Westminsterstate MD

The Maryland Historic Sites Inventory was officially created by an Act of the Maryland Legislature to be found in the Annotated Code of Maryland, Article 41, Section 181 KA, 1974 supplement.

The survey and inventory are being prepared for information and record purposes only and do not constitute any infringement of individual property rights.

return to: Maryland Historical Trust
Shaw House
21 State Circle
Annapolis, Maryland 21401
(301) 269-2438

Fairview Methodist Episcopal Church and Cemetery
CARR-57
Old Liberty Road
Taylorsville, Carroll County, MD
Catoctin Center for Regional Studies,
Frederick Community College
July 2009

Addendum

Number 8 Page 2

The cornerstone for Fairview Methodist Church was laid in February 1851. The church's founders included William Flanagan, Bell Cater, Jeff Carter, Tyler Murdock, and John and Dan Hammond.¹ In addition to containing the grave of noted African American stone carver Sebastian "Boss" Hammond and his wife, Fairview's cemetery holds several Civil War veterans of the U. S. Colored Troops (USCT).

Simon Murdock (Simon Murdock House, CARR-1716) enlisted in Company F of the 4th Regiment, USCT, on August 4, 1863, in Baltimore at the age of 26, having been a farmer in the New Windsor area. He was hit in the forehead by a shell on June 15, 1864 near Petersburg and sent to Summit House General Hospital in Philadelphia. He never fully recovered, and was honorably discharged from the hospital on May 5, 1865 with a Certificate of Disability.² Murdock was active in the local New Windsor veterans' organization for African American Civil War soldiers, the Thaddeus Stevens Post of the Grand Army of the Republic (GAR), and was president of the Post at one time. By 1870, he had married Cecilia Murdock and was living in New Windsor, working as a farm laborer. They had nine children, seven of whom lived to adulthood, and took in many of their grandchildren. Murdock lived into his 90s, and died in April 1933.³

Isaiah Murdock was also a member of Company F of the 4th Regiment, USCT. He was born around 1836 in Carroll County and trained as a blacksmith. By 1850 he was free, working on the farm of Hanson J. English.⁴ He enlisted on August 4, 1863, in Baltimore, Maryland, and was discharged on May 4, 1866.⁵ By 1900 he was living in Linganore with his son, Simon P. Murdock, 17 years old; both were working as day laborers. He owned his own home and could read and write; his son had attended school that year.⁶ (Whether and how Tyler, Isaiah, and Simon Murdock are related is unclear.)

¹ Carroll County Genealogical Society, *Carroll County, Maryland Cemeteries, Volume 6: West-Central* (Westminster, MD: Willow Wind Books, 2000).

² *U.S. Colored Troops Military Service Records, 1861-1865*, located at <http://www.ancestry.com/>.

³ *U. S. Population Census: 1900*, New Windsor, Carroll County, MD.

⁴ *U. S. Population Census: 1850*, District 9, Carroll County, MD.

⁵ *U.S. Colored Troops Military Service Records, 1861-1865*, located at <http://www.ancestry.com/>.

⁶ *U. S. Population Census: 1900*, Linganore, Frederick County, Maryland.

Fairview Methodist Episcopal Church and Cemetery
CARR-57
Old Liberty Road
Taylorsville, Carroll County, MD
Catoctin Center for Regional Studies,
Frederick Community College
July 2009

Addendum

Number 8 Page 3

Dennis A. Pike was a member of the 5th Massachusetts Infantry. He was born around 1834, and in 1850 was living with his father, mother, and three younger siblings in Frederick County.⁷ In 1870 he was living with his wife Susannah Pike, 50, Maria Dorsey, 75, and two children; he owned a house worth \$250 and property worth \$100.⁸ In 1880 he was living in Franklin, Carroll County, with Susannah, Maria Dorsey, and Anna V. Smith, 12.⁹

Singleton Flanigan was a Sergeant in Company C, 4th Regiment, USCT. He was born around 1831 in Carroll County and worked as a farmer. He enrolled in Baltimore on August 15, 1863, and at Petersburg received a gunshot wound to the ankle.¹⁰ After being discharged on May 4, 1866, in Washington, DC, he worked as a merchant or laborer.¹¹ He received support from members of the community, including Mr. Franklin and Mr. Goswell. Through 1880 he lived in Franklin with his brother Zacharias, a farmer, and Zacharias's wife Catharine.¹² By 1900 he had moved to his own home in Franklin with his wife, Martha, 56, and stepdaughter, Vernon Dotzon, 18, and was living on his pension.¹³ He died on September 21, 1908.¹⁴

Isaac T. Downs, born around 1840, was a member of Company E, 30th Regiment, USCT. He enlisted on February 29, 1864, in Baltimore at the age of 23. He was wounded on July 30, 1864 in action at the "Crater" outside Petersburg, VA, and discharged on a Surgeon's Certificate of Disability on May 1865.¹⁵ In 1870, he was working as a porter and living in Baltimore with his mother, his wife Julia, his son Hamilton, his brother Isaac, and an African American Navy sailor and his family.¹⁶ By 1880, he and his wife lived in Franklin alone.¹⁷

⁷ U. S. *Population Census*: 1850, District 8, Frederick County, Maryland.

⁸ U. S. *Population Census*: 1870, District 9, Carroll County, Maryland.

⁹ U. S. *Population Census*: 1880, Franklin, Carroll County, Maryland.

¹⁰ U.S. *Colored Troops Military Service Records, 1861-1865*, located at <http://www.ancestry.com/>.

¹¹ U. S. *Population Census*: 1890, Franklin, Carroll County, Maryland.

¹² U. S. *Population Census*: 1870, District 9, Carroll County, Maryland; 1880: Franklin, Carroll County, Maryland.

¹³ U. S. *Population Census*: 1900, Franklin, Carroll County, Maryland.

¹⁴ U.S. *Colored Troops Military Service Records*, and U.S. *Colored Troops Pension Records* (Application #588075 and Certificate # 880583), National Archives, Washington, DC.

¹⁵ U.S. *Colored Troops Military Service Records, 1861-1865*, located at <http://www.ancestry.com/>.

¹⁶ U. S. *Population Census*: 1870, Baltimore Ward 13, Baltimore (Independent City), Maryland.

¹⁷ U. S. *Population Census*: 1880, Franklin, Carroll County, Maryland.

Fairview Methodist Episcopal Church and Cemetery
CARR-57
Old Liberty Road
Taylorsville, Carroll County, MD
Catocin Center for Regional Studies,
Frederick Community College
July 2009

Addendum

Number 8 Page 4

John Francis Hammond, born around 1837, was a sergeant in Company H, 4th Regiment, USCT. He enlisted in Baltimore on August 11, 1863, and mustered out of the service on May 24, 1865, at a military hospital in Pennsylvania. He died in 1937 at the age of 98 and is buried with his wife Diannah (d. 1924) and their son John C. (1876-1936).¹⁸ However, Hammond had remarried, to Fannie Sappington, also a widow, in 1931. Fannie petitioned the Veteran's Administration unsuccessfully from 1937 to 1945, including a letter to the President, to receive his pension benefits on the grounds that "I cared for him 12 yrs. The last 6 years I cared for him just like a baby. In fact he was an invalid Having him to feed 3 times a day" and "I need this money very badly to keep me in my reclining years."¹⁹ However, this attempt was disallowed on the grounds that his death was not "the result of any disability incurred during the period of his military service," and because the couple had been married fewer than ten years.²⁰

Thomas Dorsey was a member of Company F of the 4th Regiment, USCT. He was born in Frederick County around 1844 and was free before the war, working as a farmer. He enlisted on August 4, 1863, in Baltimore, and was discharged from the hospital at Fort Monroe on May 20, 1865.²¹ After the war, he worked as a domestic servant for a Westminster lawyer, Charles Reifsnider.²² He is buried with his wife Eveline (1840-1919).

Asbury Savington, born around 1839, was a member of Company K, 28th Regiment, USCT. He was drafted in Frederick on June 25, 1864, was wounded on September 30 but returned to duty by July, and was mustered out at Corpus Christi, Texas, on November 8, 1865.²³ After the war

¹⁸ *U.S. Colored Troops Military Service Records, 1861-1865*, located at <http://www.ancestry.com/>.

¹⁹ Letter, E. L. Bailey, Director, Dependents Claims Service, to Mrs. Fanny Hammond, New Windsor, Maryland, November 29, 1940; Letter, Fannie Hammond, New Windsor, MD, to [unidentified, but previous letter in file suggests Millard E. Tydings, U.S. Senate], January 21, 1944; and Letter, Fannie Hammond, New Windsor, Carroll County, MD, to General Hines, U. S. Veterans Bureau, Washington, DC, February 3, 1945, in Daniel Hammond File, Veterans Benefits Administration, Department of Veterans Affairs, Washington, DC.

²⁰ Letter, R.J. Hinton, to Mrs. Fannie M. Hammond, September 21, 1945, in Daniel Hammond File, Veterans Benefits Administration, Department of Veterans Affairs, Washington, DC.

²¹ *U.S. Colored Troops Military Service Records, 1861-1865*, located at <http://www.ancestry.com/>.

²² *U. S. Population Census: 1880 and 1900*, Westminster, Carroll County, Maryland.

²³ *U.S. Colored Troops Military Service Records, 1861-1865*, Microfilm Roll M1824, Roll 48, National Archives, Washington, DC

Fairview Methodist Episcopal Church and Cemetery
CARR-57
Old Liberty Road
Taylorsville, Carroll County, MD
Catoctin Center for Regional Studies,
Frederick Community College
July 2009

Addendum

Number 8 Page 5

he worked as a day laborer and lived in Franklin with his wife, Angeline, their nine children, and his mother-in-law, Eliza Green.²⁴

Finally, Daniel Hammond was a member of Company F, 4th Regiment, USCT. He was born around 1840 in Frederick County. Free before the war, he worked as a farmer. On August 4, 1863, he enlisted in Baltimore, and was deployed to Dutch Gap, Virginia.²⁵ After the war, he lived with his wife, Margaret (Mary) Hammond, first in Franklin, then in Linganore; they had 18 children, seven of whom survived to adulthood.²⁶ In 1930, Hammond had been widowed and was living in Linganore alone. He owned his own home, worth \$500, and, despite never having attended school, could read and write.²⁷

²⁴ *U. S. Population Census*: 1870, District 9, Carroll County, Maryland; 1880, Franklin, Carroll County, Maryland.

²⁵ *U.S. Colored Troops Military Service Records, 1861-1865*, located at <http://www.ancestry.com/>.

²⁶ *U. S. Population Census*: 1870, District 9, Carroll County, Maryland; 1910, Linganore, Frederick County, Maryland.

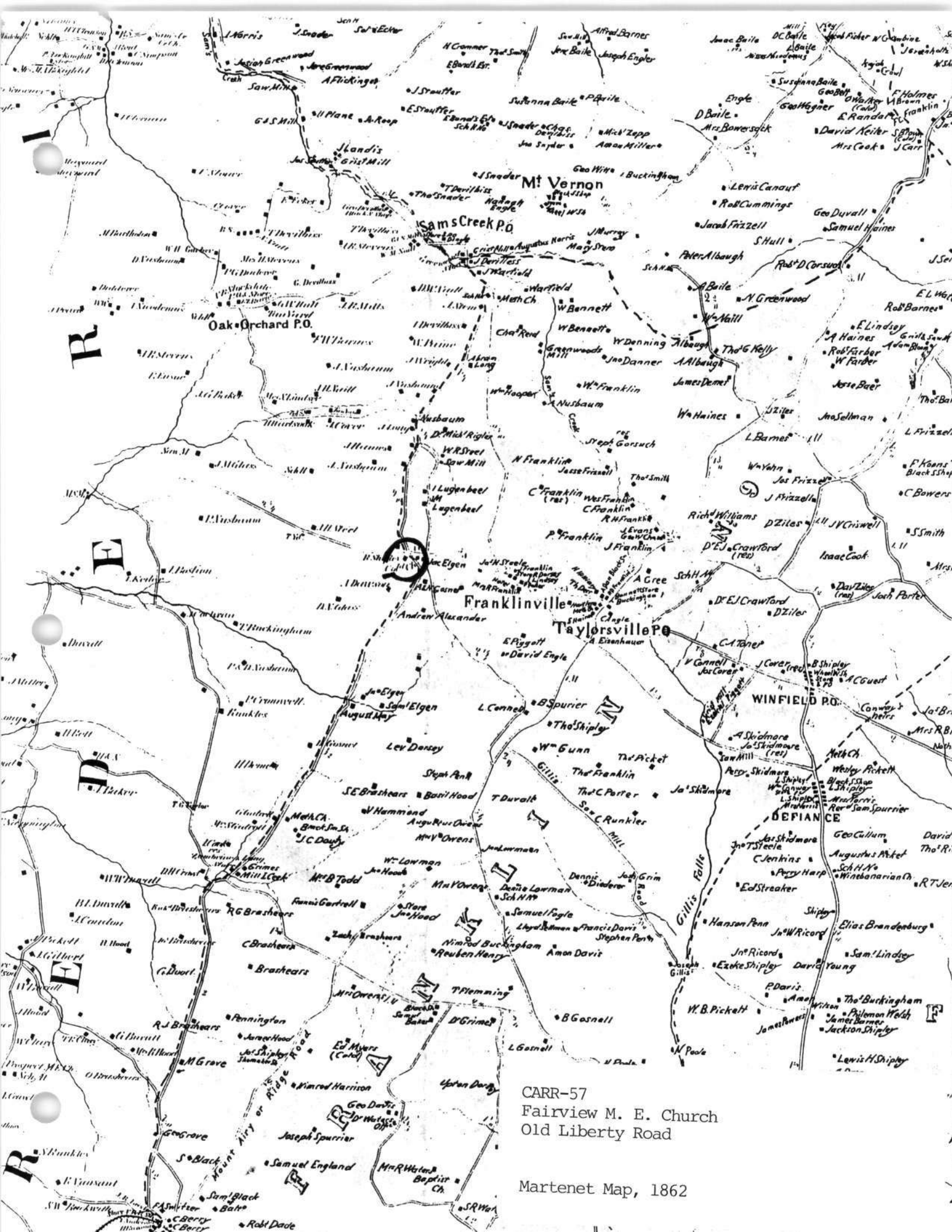
²⁷ *U. S. Population Census*: 1930, Linganore, Frederick County, Maryland.

Fairview Methodist Episcopal Church and Cemetery
CARR-57
Old Liberty Road
Taylorsville, Carroll County, MD
Catocin Center for Regional Studies,
Frederick Community College
July 2009

Addendum

Number 9 Page 2

[See footnotes for sources.]



CARR-57
Fairview M. E. Church
Old Liberty Road

Martenet Map, 1862

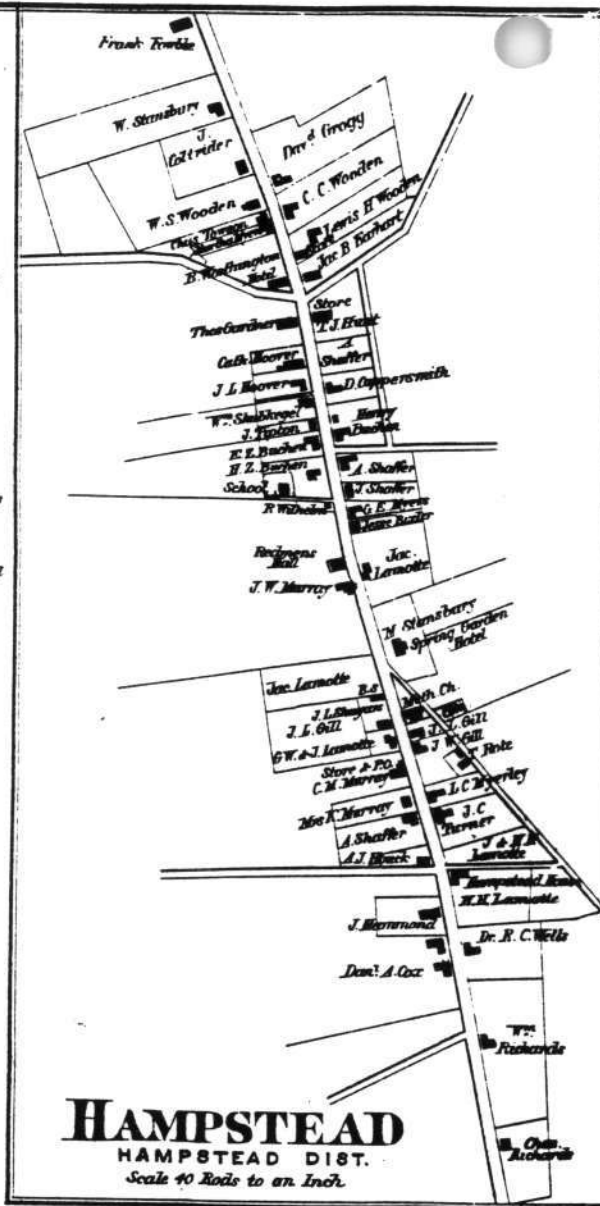
FRANKLIN

DISTRICT No 9
Scale 1 1/2 inch to the Mile



CARR-57
Fairview M. E. Church
Old Liberty Road

Lake, Griffin, & Stevenson Atlas, 1877



HAMPSTEAD

HAMPSTEAD DIST.
Scale 40 Rods to an Inch

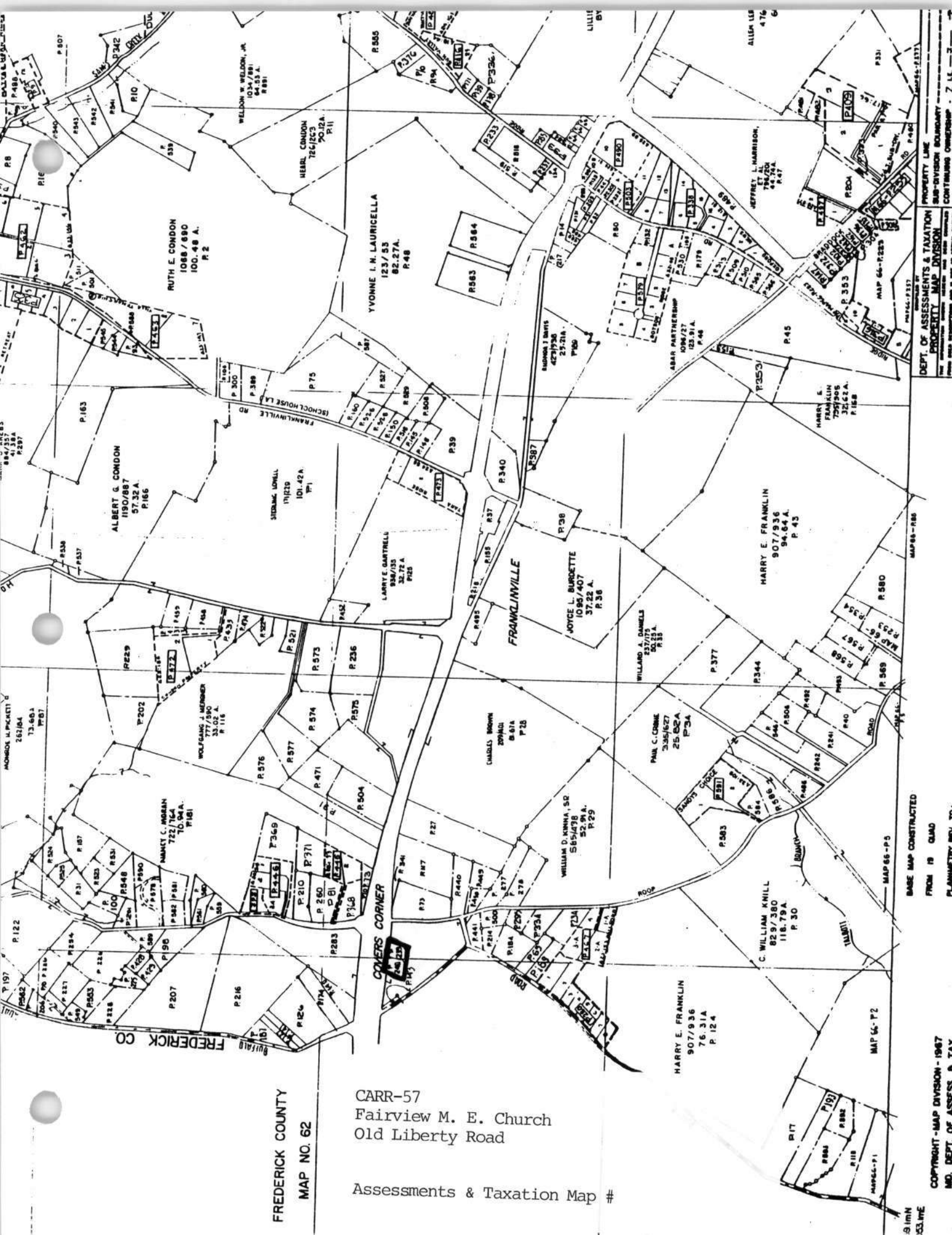
HAMPSTEAD BUSINESS REFERENCES

- John W. Abbott, Teacher, and Justice of the Peace, Houserville.
- Geo. W. Kaller, Paper Manufacturer and Dealer in all kinds of goods usually kept in a country store; also, Farmer, Houserville.
- J. W. Murray, Dealer in Dry Goods, Groceries, Boots, Shoes, Hardware, Crockery, Paints, Oils, Dye Stuffs, Glass, Drugs, Medicines, Fancy Goods, Hats, Caps, and Fertilizers, and all other goods usually kept in a country store.
- H. H. La Motte, Proprietor of Hampstead House.
- E. T. Newbell, Teacher.
- Lizzie Stockdale, Teacher.
- J. H. Smith, Manufacturer of Flour, Feed and Meal. Mills located on east branch of Patuxent Falls, two miles southwest of Hampstead.
- M. S. Brihart, Manufacturer of Flour, Feed, and Meal. Mills on east branch of Patuxent Falls, one and a third miles west of Hampstead.

WINFIELD P.O.

FRANKLIN DIST.
Scale 40 Rods to an Inch

J. R. L. L. L.



FREDERICK COUNTY
MAP NO. 62

CARR-57
Fairview M. E. Church
Old Liberty Road

Assessments & Taxation Map #

COPYRIGHT - MAP DIVISION - 1967
MD. DEPT. OF ASSESS. & TAX.

BASE MAP CONSTRUCTED
FROM 19 QUAD
PLANIMETRY REV. TO

DEPT. OF ASSESSMENTS & TAXATION
PROPERTY MAP DIVISION

PROPERTY LINE
SUB-DIVISION BOUNDARY
CONTAINING OWNERSHIP

2 LE - 2

Winfield Quad



Fairview m E. Church
Old Liberty Road
Carroll County, Maryland
Photo: Kenneth m. Short
Date: February 1993
Neg. Loc.: Maryland Historical Trust
east; north elevations
1/1

Maryland Historical Trust

Maryland Inventory of Historic Properties Form

Inventory No. CARR-57

Property Name: Fairview Methodist Episcopal Church and Cemetery
Digital Photograph File Log

Page 1 of 2

Ink Used: Epson UltraChrome pigmented inks
Paper Used: Epson Premium Luster Photo Paper
Date: September 4, 2009

File Name	Photo Description	Photographer
CARR-57_2009-07-22_01	North view, façade	Jenna Gianni
CARR-57_2009-07-22_02	Northeast view, façade	Jenna Gianni
CARR-57_2009-07-22_03	Northeast view, façade and cemetery	Jenna Gianni
CARR-57_2009-07-22_04	Southeast view, rear of building	Jenna Gianni
CARR-57_2009-07-22_05	Southeast view, rear and side of building	Jenna Gianni
CARR-57_2009-07-22_06	East view, side of building	Jenna Gianni
CARR-57_2009-07-22_07	North view, façade, cornerstone	Jenna Gianni
CARR-57_2009-07-22_08	Southwest view, rear of building and cemetery	Jenna Gianni
CARR-57_2009-07-22_09	Gravestone, "Simon P. Murdock, Born Feb. 28 1838"	Jenna Gianni
CARR-57_2009-07-22_10	Gravestone, "Isaiah Murdock, Co. F, 4 U.S.C.T."	Jenna Gianni
CARR-57_2009-07-22_11	Gravestone, "Dennis A. Pike, 5 Mass. Inf."	Jenna Gianni
CARR-57_2009-07-22_12	Gravestone, "Sergt. S. Flanigan, Co. G, 4 U.S.C.T."	Jenna Gianni
CARR-57_2009-07-22_13	Gravestone, "Isaac T. Downs, Co. E, 30 U.S.C.T."	Jenna Gianni
CARR-57_2009-07-22_14	"Sergt. J.F. Hammond, Co. H, 4 U.S.C.T."	Jenna Gianni

Maryland Historical Trust

Maryland Inventory of Historic Properties Form

Inventory No. CARR-57

Property Name: Fairview Methodist Episcopal Church and Cemetery
Digital Photograph File Log

Page 2 of 2

CARR-57_2009-07-22_15	"Daniel Hammond, Corp., 4 U.S. Cld. Inf."	Jenna Gianni
CARR-57_2009-07-22_16	"Thos. Dorsey, Co. F, 4 U.S.C.T."	Jenna Gianni
CARR-57_2009-07-22_17	"Asbury Savington, Co. K, 28 U.S.C.T."	Jenna Gianni



CARR-57

Fairview Methodist Episcopal Church & Cemetery, Old
Liberty Rd.

Carroll County, Maryland

Jenna Gizinni

07/2009

MHT Digital Archive

N view, facade

1/17



CARR-57

Fairview Methodist Episcopal Church + Cemetery, Old
Liberty Rd.

Carroll County, Maryland

Tenna Gianni

07/2009

MHT Digital Archives

N E view, facade + E side

2/17



CARR-57

Fairview Methodist Episcopal Church + Cemetery,
Old Liberty Rd.

Carroll County, Maryland

Jenna Gianni

07/2009

MHT Digital Archive

NE view, facade + cemetery

3/17



CARR-57

Fairview Methodist Episcopal Church & Cemetery,
Old Liberty Rd.

Carroll County, Maryland

Jenna Gianni

07/2009

MHT Digital Archive

SE view, rear of building

4/17



CARR-57

Fairview Methodist Episcopal Church + Cemetery,
Old Liberty Rd.

Carroll County, Maryland

Jenna Gianni

07/2009

MHT Digital Archive

SE view, rear of building + East side

5/17



CARR - 57

Fairview Methodist Episcopal Church + Cemetery,
Old Liberty Rd.

Carroll County, Maryland

Jenna Gianni

07/2009

MHT Digital Archive

E view, side of building

6/17



CARR-57

Fairview Methodist Episcopal Church + Cemetery,
Old Liberty Rd.

Carroll County, Maryland

Jenna Gianni

07/2009

MHT Digital Archive

Narrow, Cornerstone

7/17



CARR-57

Fairview Methodist Episcopal Church & Cemetery,
Old Liberty Rd.

Carroll County, Maryland

Jenna Gianni

07/2009

MHT Digital Archive

SW view, rear of building & cemetery

8/17



CARR-57

Fairview Methodist Episcopal Church +
Cemetery, Old Liberty Rd.

Carroll County, Maryland

Jenna Gianni

07/2009

MHT Digital Archive

Gravestone of Simon P. Murdock

9/17



CARR-57

Fairview Methodist Episcopal Church + Cemetery,
Old Liberty Rd.

Carroll County, Maryland

Jenna Gianni

07/2009

MHT Digital Archive

Gravestone of Isaiah Murdock

10/17



CARR - 57

Fairview Methodist Episcopal Church & Cemetery,
Old Liberty Rd.

Carroll County, Maryland

Jenna Gianni

07/2009

MHT Digital Archive

gravestone of Dennis A. Pike

11/17



CARR-57

Fairview Methodist Episcopal Church & Cemetery,
Old Liberty Rd.

Carroll County, Maryland

Jenna Gianni

07/2009

MHT Digital Archive

gravestone of Sergt. S. Flanigan

12/17



CARR-57

Fairview Methodist Episcopal Church + Cemetery,
Old Liberty Rd.

Carroll County, Maryland

Jenna Gianni

07/2009

MHT Digital Archive

Gravestone of Isaac T. Downs

13/17



CARR-57

Fairview Methodist Episcopal
Church + Cemetery, Old Liberty Rd.

Carroll County, Maryland

Jenna Gianni

07/2009

MHT Digital Archive

gravestone of Sgt. J. F. Hammond

14/17



CARR-57

Fairview Methodist Episcopal church
& Cemetery, Old Liberty Rd.

Carroll County, Maryland

Jenna Gianni

07/2009

MHT Digital Archive

Gravestone of Daniel Hammond

15/17



THUSSEN

COLF.

4 U.S.C.A.

CARR-57

Fairview Methodist Episcopal Church & Cemetery,
Old Liberty Rd.

Carroll County, MD

Jenna Gianni

07/2009

MHT Digital Archive
Gravestone of Thos. Dorsey

16/17



CARR-57

Fairview Methodist Episcopal Church
& Cemetery, OH Liberty Rd.

Carroll County Maryland
Jenna Gianni

07/2009

MHT Digital Archive
gravestone of Asbury Savington

17/17