CARR-810
Shriver House
425 Luther Drive (formerly 1246 Old New Windsor Pike)
Martenet's Map of Carroll County, Maryland, 1862

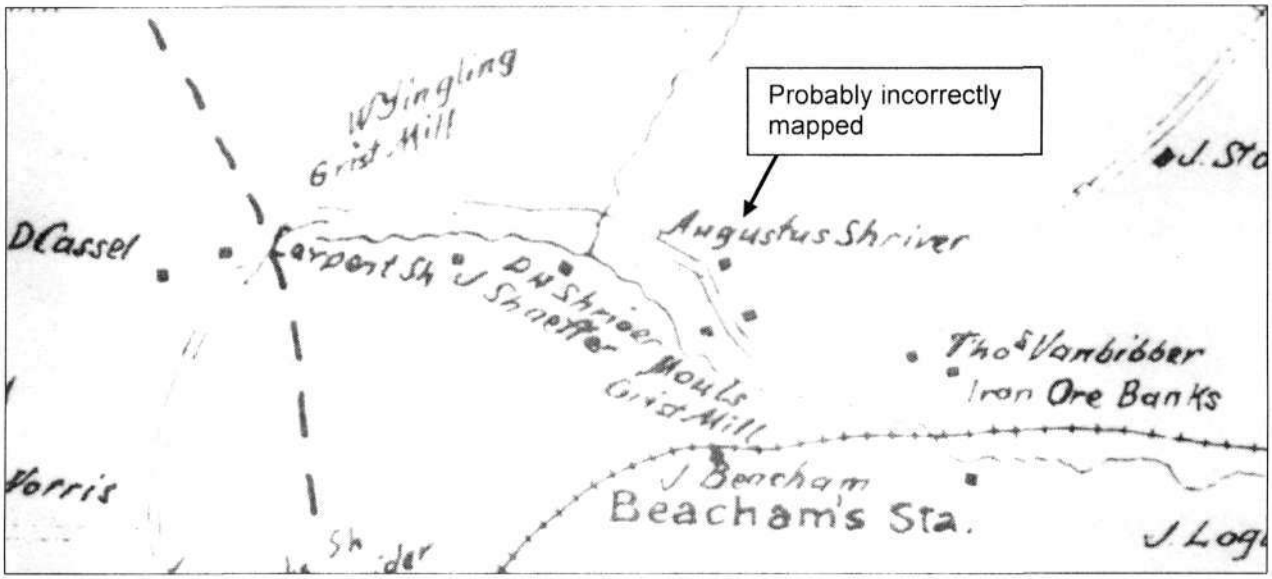

Lake, Griffing & Stevenson *Atlas of Carroll County, Maryland*, 1877

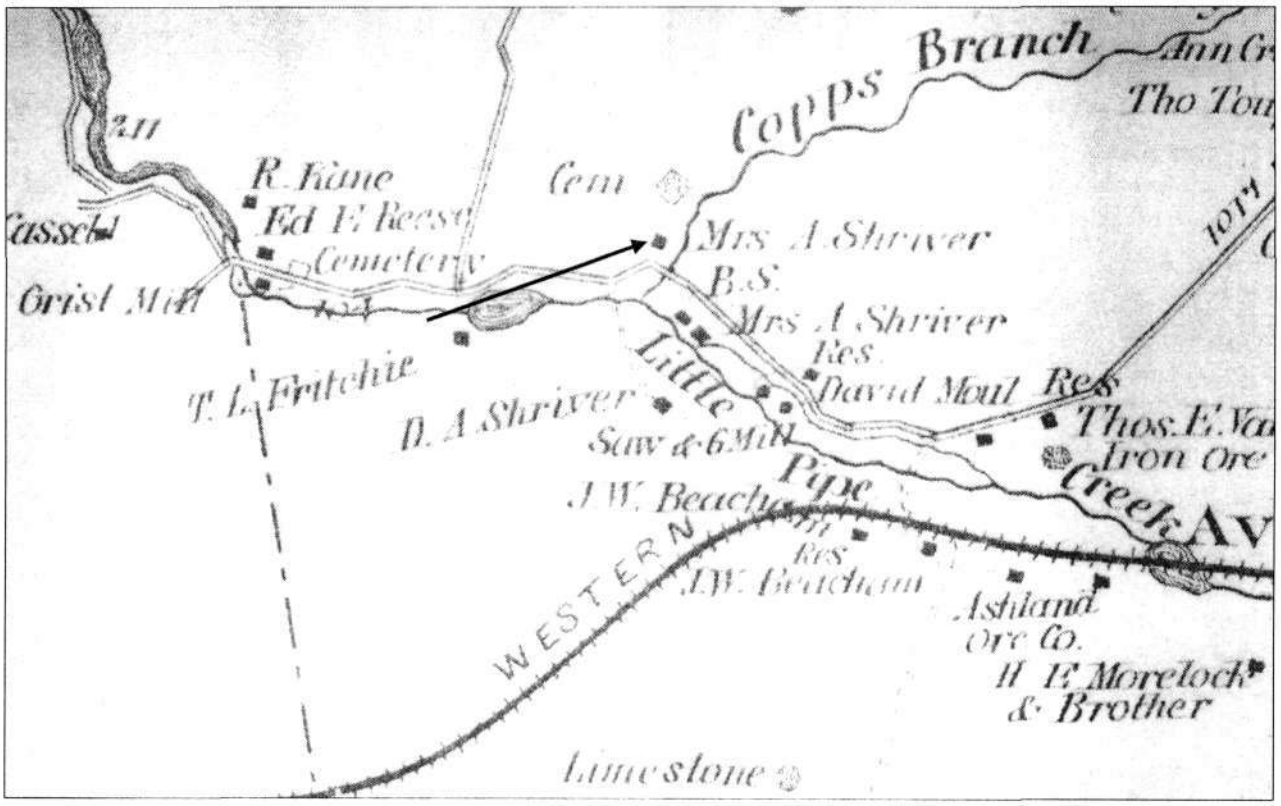

CARR-810
Shriver House
425 Luther Drive (formerly 1246 Old New Windsor Pike)
New Windsor Quadrangle

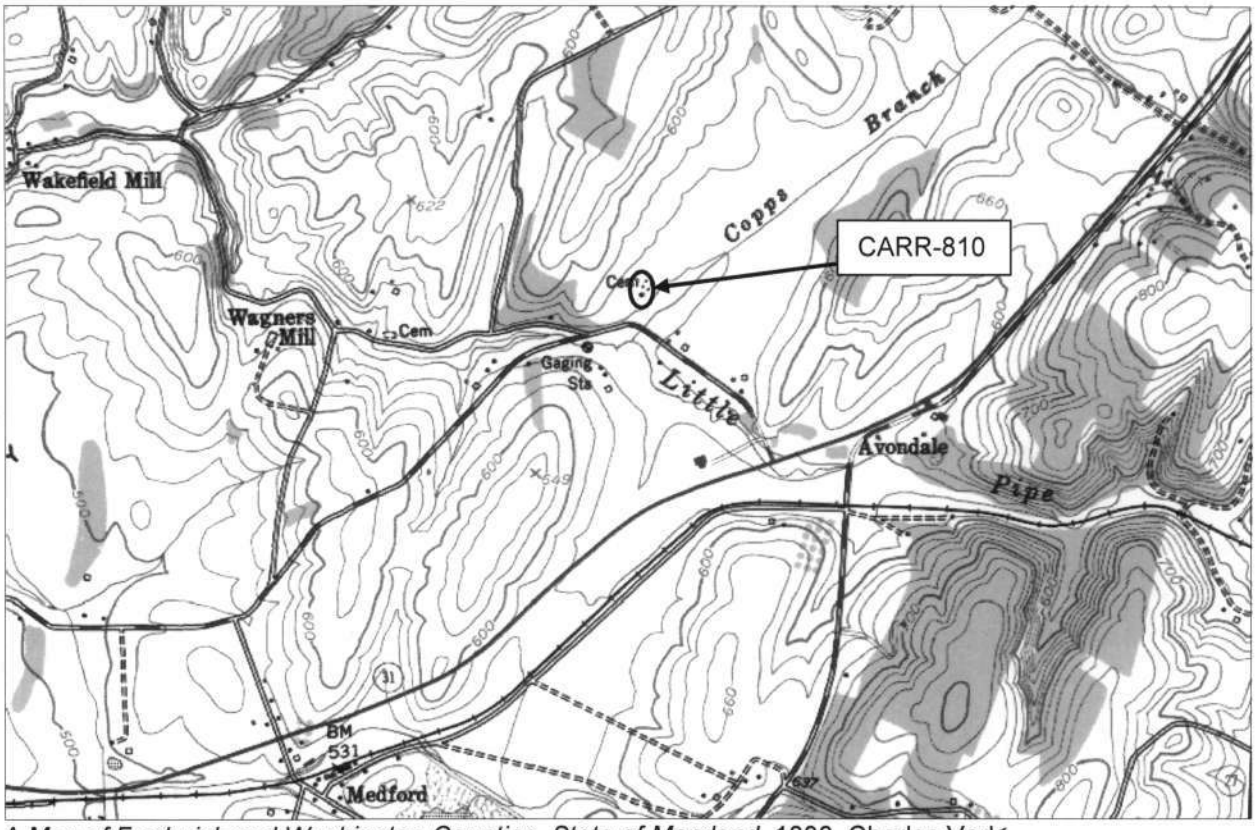
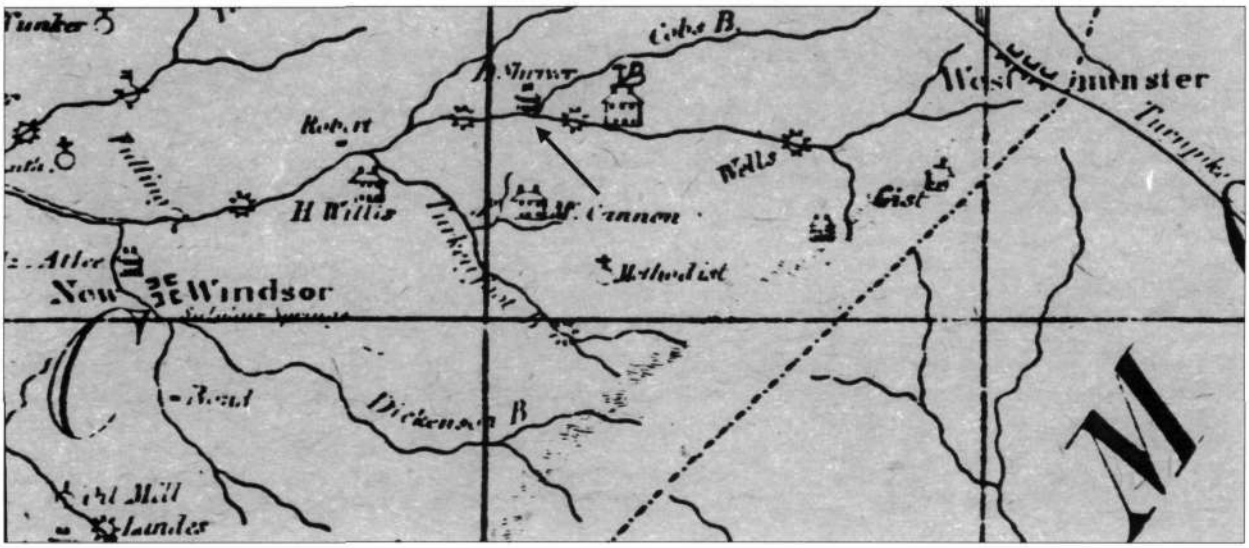
A Map of Frederick and Washington Counties, State of Maryland, 1808, Charles Varlé