CE 109
0801095604

MARYLAND HISTORICAL TRUST WORKSHEET

NOMINATION FORM
for the
NATIONAL REGISTER OF HISTORIC PLACES, NATIONAL PARKS SERVICE

1. NAME

COMMON: Jackson - Mc Kown house

AND/OR HISTORIC:

2. LOCATION

STREET AND NUMBER: Northwest corner Calvert & Carolina Streets

CITY OR TOWN: Charlestown

STATE: Md | COUNTY: Cecil

3. CLASSIFICATION

CATEGORY (Check One)	OWNERSHIP		STATUS	ACCESSIBLE TO THE PUBLIC
☐ District ☑ Building ☐ Site ☐ Structure ☐ Object	☐ Public ☑ Private ☐ Both	Public Acquisition: ☐ In Process ☐ Being Considered	☑ Occupied ☐ Unoccupied ☐ Preservation work in progress	Yes: ☑ Restricted ☐ Unrestricted ☐ No

PRESENT USE (Check One or More as Appropriate)

☐ Agricultural	☐ Government	☐ Park	☐ Transportation	☐ Comments
☐ Commercial	☐ Industrial	☑ Private Residence	☐ Other (Specify)	
☐ Educational	☐ Military	☐ Religious		
☐ Entertainment	☐ Museum	☐ Scientific		

4. OWNER OF PROPERTY

OWNER'S NAME: Craig Jackson

STREET AND NUMBER: Calvert & Carolina Streets

CITY OR TOWN: Charlestown | STATE: Md

SEE INSTRUCTIONS p. 211

5. LOCATION OF LEGAL DESCRIPTION

COURTHOUSE, REGISTRY OF DEEDS, ETC: Clerk of the Circuit Court

STREET AND NUMBER: Cecil County Courthouse

CITY OR TOWN: Elkton | STATE: Md

Title Reference of Current Deed (Book & Pg. #):

6. REPRESENTATION IN EXISTING SURVEYS

TITLE OF SURVEY:

DATE OF SURVEY: ☐ Federal ☐ State ☐ County ☐ Local

DEPOSITORY FOR SURVEY RECORDS:

STREET AND NUMBER:

CITY OR TOWN: | STATE:

CE-109

7. DESCRIPTION

CONDITION	(Check One) ☑ Excellent ☐ Good ☐ Fair ☐ Deteriorated ☐ Ruins ☐ Unexposed	
	(Check One) ☐ Altered ☑ Unaltered	(Check One) ☐ Moved ☑ Original Site

DESCRIBE THE PRESENT AND ORIGINAL *(if known)* PHYSICAL APPEARANCE

This frame clapboard house, high-style Victorian, has two turrets decorated under their conical roofs by embossed metal "cornice."

In two sections, 2½ stories high, oblong, the house faces south with a one-story porch on the south and west sides. The floor plan, first floor, is indicated below, with variations in the second floor indicated in dotted lines. Peaked or hipped dormer windows light the upper floor under a hipped slate roof. Windows have 1 light over 1.

There is a hexagonal ice-house on the lot.

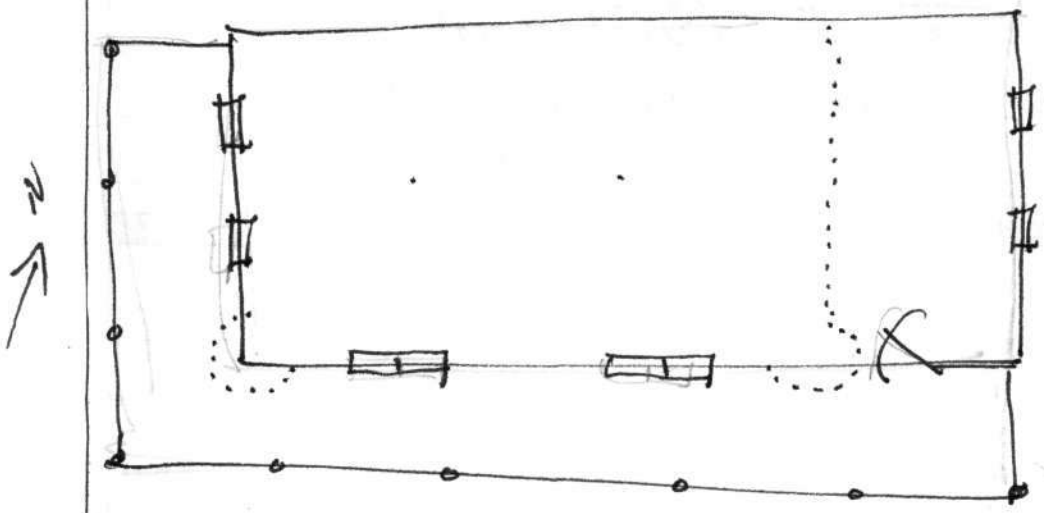

Second floor wall turrets indicated in dotted lines.

SEE INSTRUCTIONS

CE-109

8. SIGNIFICANCE

PERIOD *(Check One or More as Appropriate)*

- ☐ Pre-Columbian
- ☐ 15th Century
- ☐ 16th Century
- ☐ 17th Century
- ☐ 18th Century
- ☒ 19th Century
- ☐ 20th Century

SPECIFIC DATE(S) *(If Applicable and Known)*

AREAS OF SIGNIFICANCE *(Check One or More as Appropriate)*

- Aboriginal
  - ☐ Prehistoric
  - ☐ Historic
- ☐ Agriculture
- ☐ Architecture
- ☐ Art
- ☐ Commerce
- ☐ Communications
- ☐ Conservation
- ☐ Education
- ☐ Engineering
- ☐ Industry
- ☐ Invention
- ☐ Landscape Architecture
- ☐ Literature
- ☐ Military
- ☐ Music
- ☐ Political
- ☐ Religion/Philosophy
- ☐ Science
- ☐ Sculpture
- ☐ Social/Humanitarian
- ☐ Theater
- ☐ Transportation
- ☐ Urban Planning
- ☐ Other *(Specify)*

STATEMENT OF SIGNIFICANCE

This showy Victorian house was built by two the Koren brothers who went to the Klondike, decided not to mine but made a fortune running a gambling house. They intended to do the same in Charlestown, but were forced to obey non-gambling laws here!

On this lot a fine old gambrel-roof house stood until destroyed by fire in . Photos belong to the Charlestown Historical Society.

SEE INSTRUCTIONS

CE-109

9. MAJOR BIBLIOGRAPHICAL REFERENCES

Interview with Nelson McCall at site 2 Dec 73

10. GEOGRAPHICAL DATA

LATITUDE AND LONGITUDE COORDINATES DEFINING A RECTANGLE LOCATING THE PROPERTY									OR	LATITUDE AND LONGITUDE COORDINATES DEFINING THE CENTER POINT OF A PROPERTY OF LESS THAN TEN ACRES					
CORNER	LATITUDE			LONGITUDE						LATITUDE			LONGITUDE		
	Degrees	Minutes	Seconds	Degrees	Minutes	Seconds				Degrees	Minutes	Seconds	Degrees	Minutes	Seconds
NW	°	'	"	°	'	"				°	'	"	°	'	"
NE	°	'	"	°	'	"									
SE	°	'	"	°	'	"									
SW	°	'	"	°	'	"									

APPROXIMATE ACREAGE OF NOMINATED PROPERTY:

Acreage Justification:

LIST ALL STATES AND COUNTIES FOR PROPERTIES OVERLAPPING STATE OR COUNTY BOUNDARIES

STATE:		COUNTY	
STATE:		COUNTY:	
STATE:		COUNTY:	
STATE:		COUNTY:	

11. FORM PREPARED BY

NAME AND TITLE: JEAN S. EWING

ORGANIZATION: MARYLAND HISTORICAL TRUST

DATE:

STREET AND NUMBER: 2525 RIVA RD

CITY OR TOWN: ANNAPOLIS

STATE: MARYLAND

12. State Liaison Officer Review: (Office Use Only)

Significance of this property is:

National ☐ State ☐ Local ☐

Signature

SEE INSTRUCTIONS

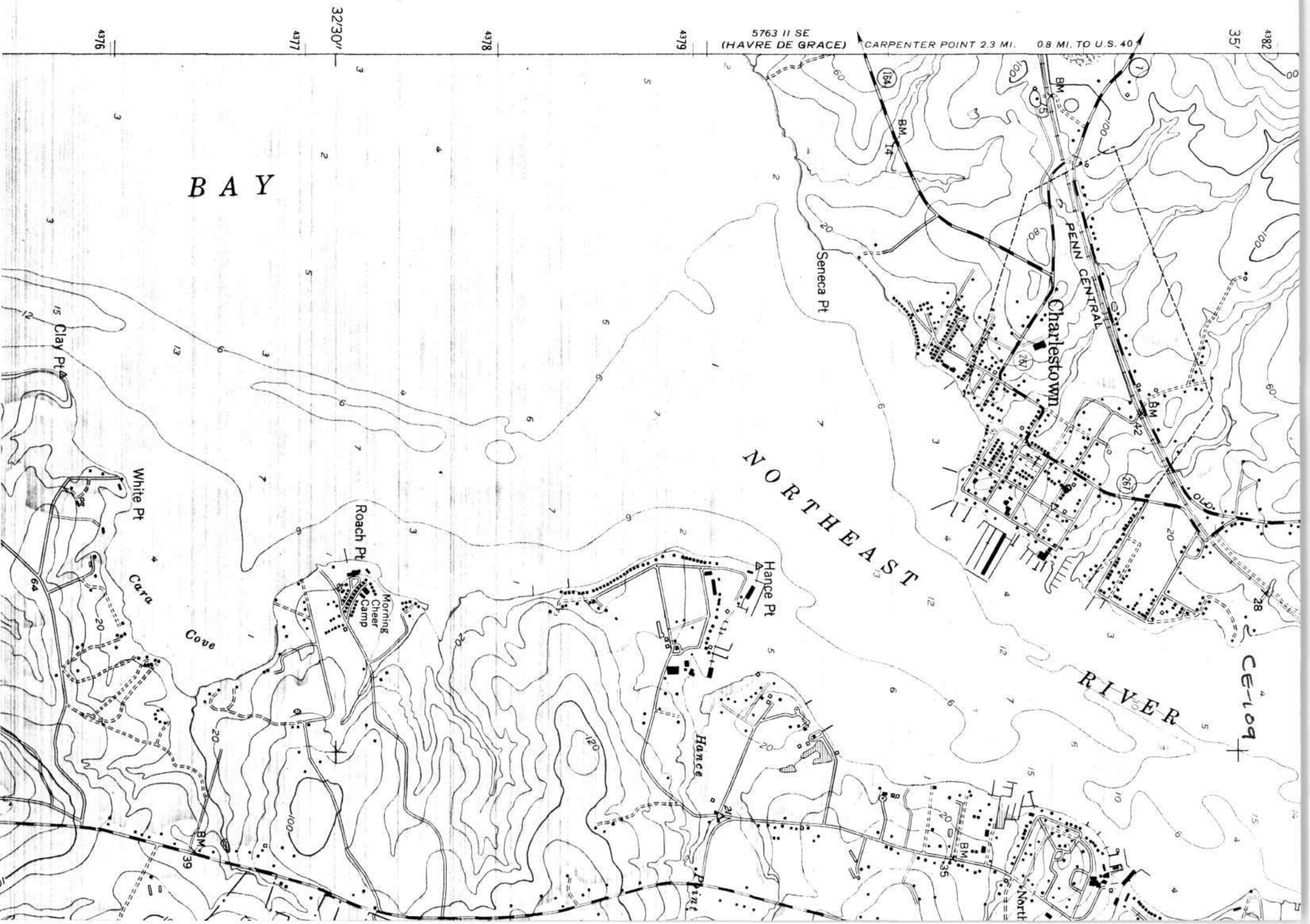

5763 II SE
(HAVRE DE GRACE)
CARPENTER POINT 2.3 MI.
0.8 MI. TO U.S. 40
32'30"
35'
BAY
NORTHEAST
RIVER
Charlestown
PENN CENTRAL
Seneca Pt
Clay Pt
White Pt
Cara
Cove
Roach Pt
Morning Cheer Camp
Hance Pt
Hance
Point
North
CE-109

JACKSON HOUSE, CHARLESTOWN, CECIL

CE-109

KODACOLOR PRINT

Made by Kodak

AUG. 68R

1967 ADP

JACKSON HOUSE, CHARLESTOWN, CECIL -

CE-109

KODACOLOR PRINT

Made by Kodak

AUG. 68R

1967 ADP

JACKSON HOUSE, CHARLESTOWN

CE-109



1967 ADP

JACKSON HOUSE WATER TOWER, CHARLESTOWN, CE -

109

KODACOLOR PRINT

Made by Kodak

AUG. 68R

1967 ADP

JACKSON HOUSE, CHARLESTOWN, CECIL - 109

KODACOLOR PRINT

Made by Kodak

AUG. 68R

1967 ADP

JACKSON HOUSE - WATER TONER
CHARLESTOWN, CECIL

CE-109



Jackson-Mellown

CE-109

Jackson-McKown

CE-109

1937

A+

CE-109

Klondyke House
Charlestown

CE-109
Klondyke House

CE 109

from South West

Jackson - McKown house JSE 12/73

CE·109

from southwest

12/73

Jackson - McKown house, Charlestown

CE 109 A

Jack:

McKown house, Caroline ST Charlestown BSE 4/13

CE 109

Mc Koun Ice house, Charlestown JSS 4/13