Easement

CE-1456

Port Deposit Town Bank
6 S. Main Street
Port Deposit, MD

CE-1456
6 S. Main St.
Port Deposit
Havre de Grace Quad.
Cecil County

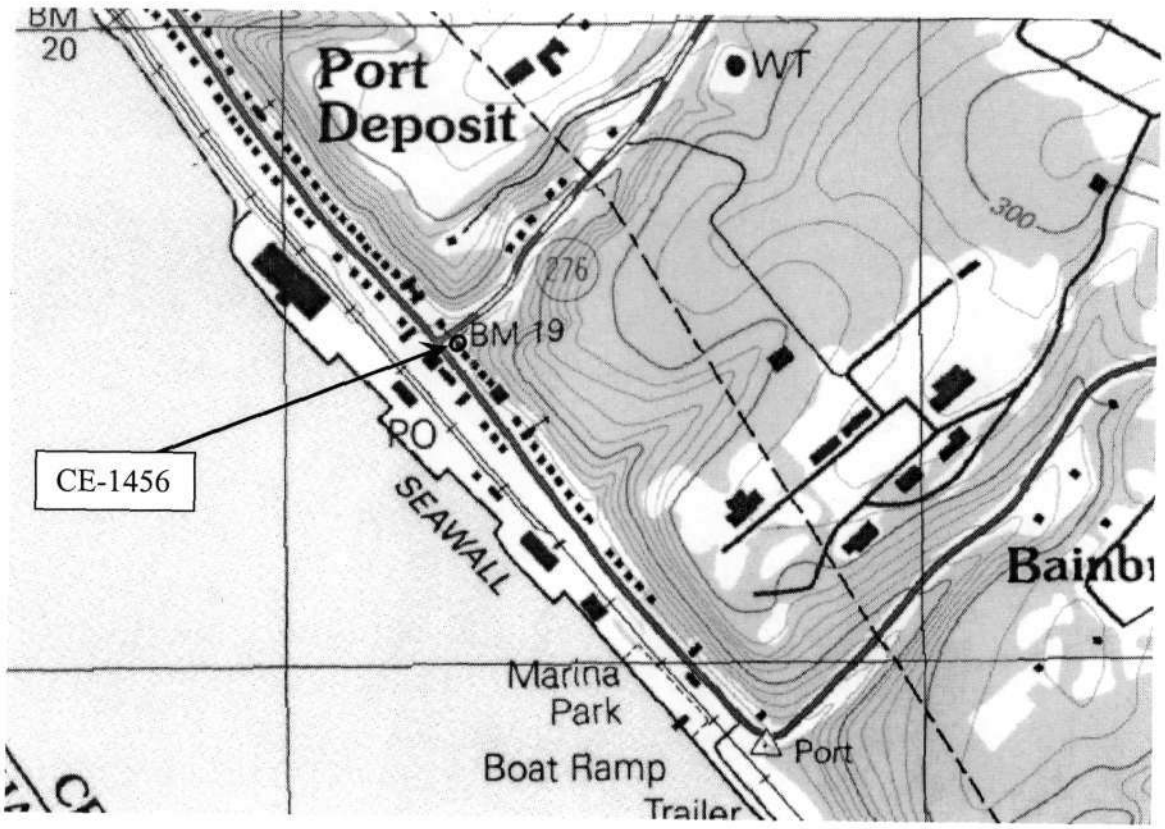

Easement

CE-1456

MAP 700; GRID 21; PARCEL 182

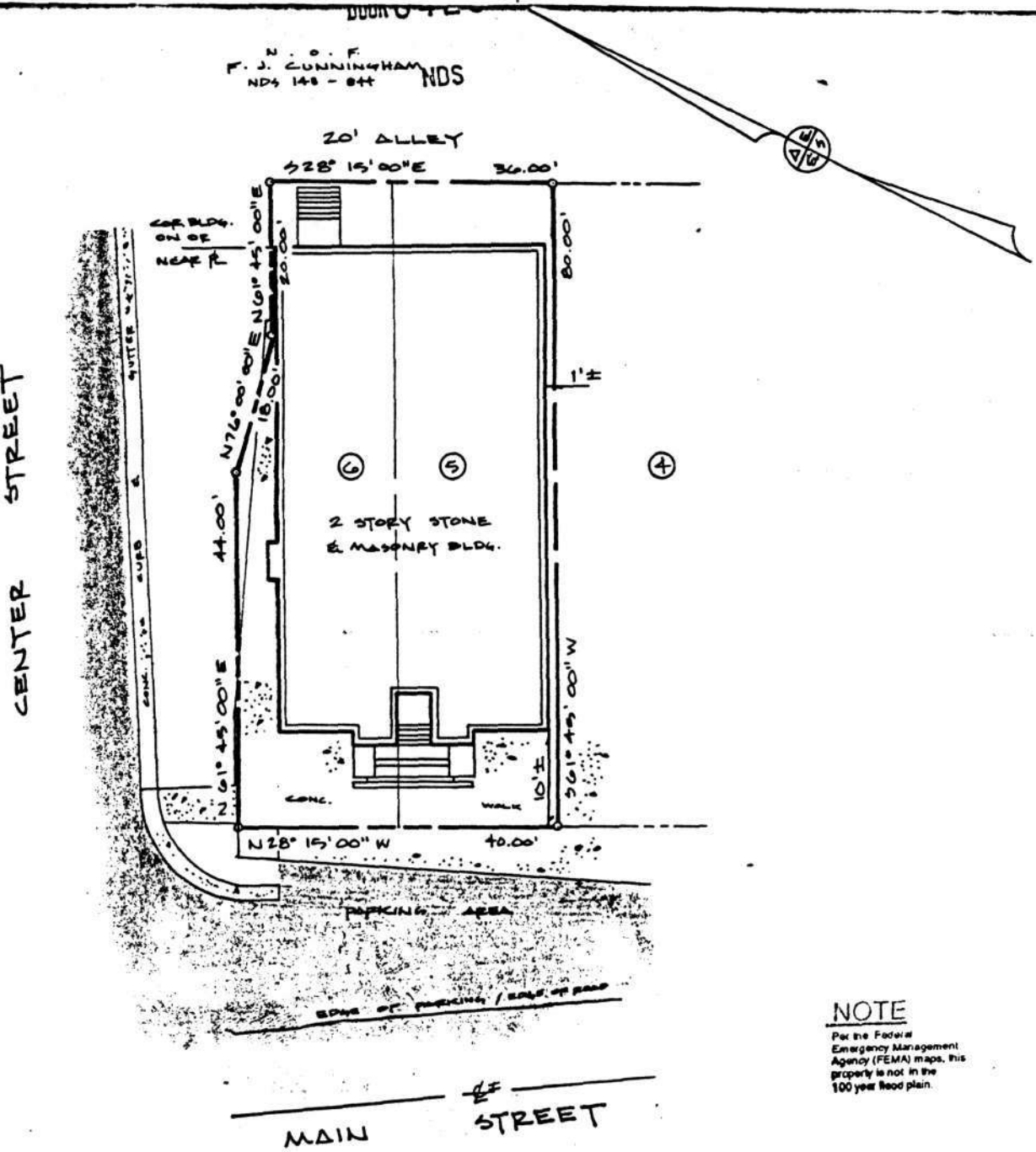

NOTE

Per the Federal Emergency Management Agency (FEMA) maps, this property is not in the 100 year flood plain.

IMPROVEMENTS LOCATION SURVEY

FOR LANDS OF

TOWN OF PORT DEPOSIT

KNOWN AS

65 MAIN STREET

LOCATED IN

TOWN OF PORT DEPOSIT

7th ELECTION DISTRICT — CECIL COUNTY — MARYLAND

American Engineering & Surveying, Inc. 380 OLD BAYVIEW ROAD P.O. BOX 650 NORTH EAST, MD. 21901 (410) 398-5000	I HEREBY CERTIFY THAT THE IMPROVEMENTS HAVE BEEN LOCATED AS SHOWN — PROPERTY CORNERS WERE NOT SET — PROPERTY WAS PLOTTED FROM DEEDS AND PLATS. Stanley P. Granger, Jr. PROF. LAND SURVEYOR	DATE: 15 JULY 1991 SCALE: 1" = 20' DWG. NO. MORT. 2264

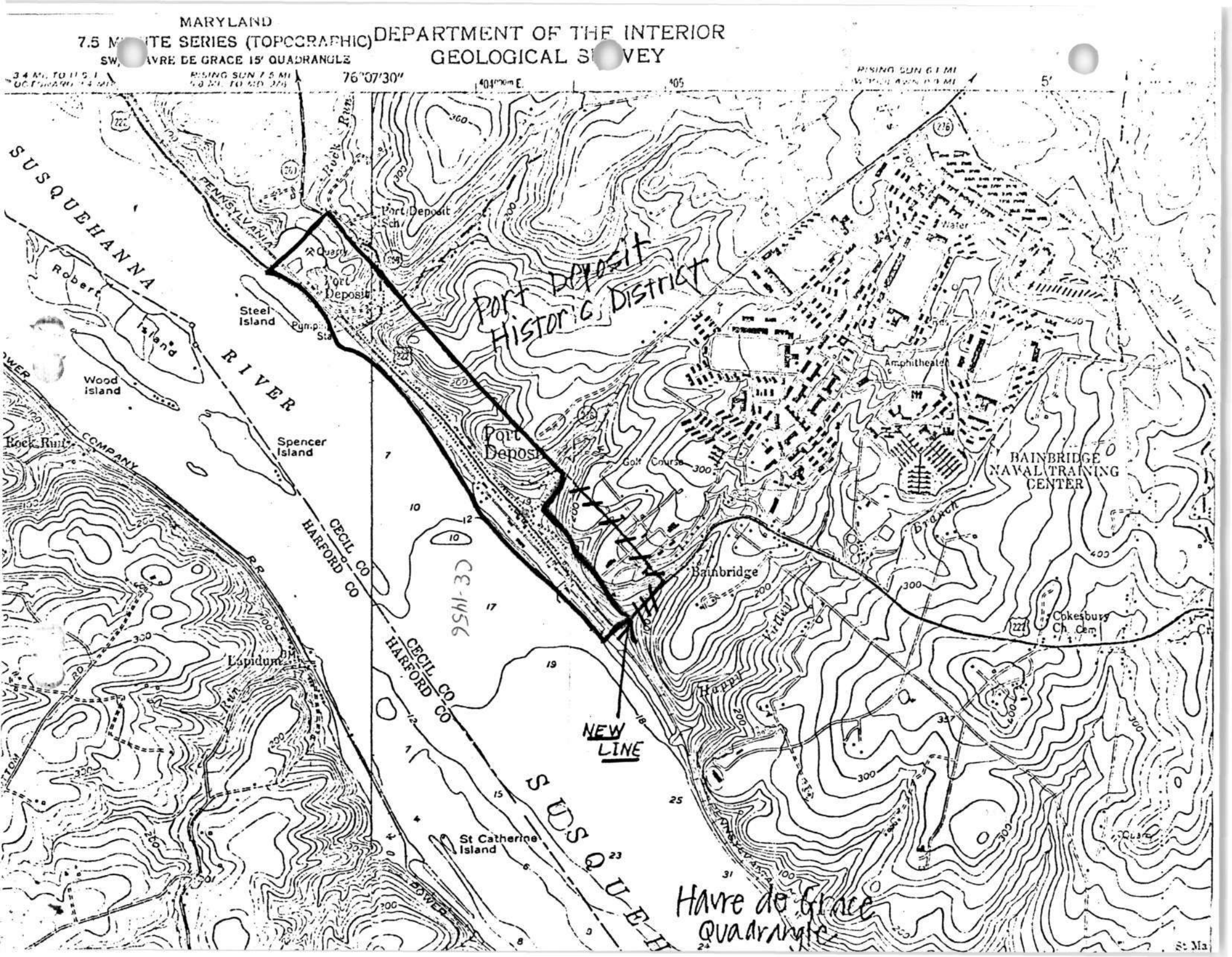
MARYLAND
7.5 MINUTE SERIES (TOPOGRAPHIC)
SW, HAVRE DE GRACE 15' QUADRANGLE
DEPARTMENT OF THE INTERIOR
GEOLOGICAL SURVEY
76°07'30"
SUSQUEHANNA RIVER
PENNSYLVANIA
Port Deposit Sch
Quarry
Port Deposit
Steel Island
Robert Island
Wood Island
Spencer Island
Rock Run
COMPANY
CECIL CO
HARFORD CO
Port Deposit Historic District
Port Deposit
Golf Course
Amphitheater
BAINBRIDGE NAVAL TRAINING CENTER
Bainbridge
Cokesbury Ch Cem
Happy Valley
Branch
Lapidum
St Catherine Island
SUSQUEH
NEW LINE
Havre de Grace Quadrangle
CE-1456

CD-1456



1



2