CE 278

0802784604

MARYLAND HISTORICAL TRUST WORKSHEET

NOMINATION FORM
for the
NATIONAL REGISTER OF HISTORIC PLACES, NATIONAL PARKS SERVICE

SEE INSTRUCTIONS

1. NAME

COMMON: Fisher House

AND/OR HISTORIC:

2. LOCATION

STREET AND NUMBER: 90 South Main Street, east side.

CITY OR TOWN: Port Deposit

STATE: Md | COUNTY: Cecil

3. CLASSIFICATION

CATEGORY (Check One)	OWNERSHIP		STATUS	ACCESSIBLE TO THE PUBLIC
☐ District ☑ Building ☐ Site ☐ Structure ☐ Object	☐ Public ☑ Private ☐ Both	Public Acquisition: ☐ In Process ☐ Being Considered	☑ Occupied ☐ Unoccupied ☐ Preservation work in progress	Yes: ☑ Restricted ☐ Unrestricted ☐ No

PRESENT USE (Check One or More as Appropriate)

☐ Agricultural	☐ Government	☐ Park	☐ Transportation	☐ Comments
☐ Commercial	☐ Industrial	☑ Private Residence	☐ Other (Specify)	
☐ Educational	☐ Military	☐ Religious		
☐ Entertainment	☐ Museum	☐ Scientific		

4. OWNER OF PROPERTY

OWNER'S NAME: W. Earl Fisher

STREET AND NUMBER: 90 S. Main St

CITY OR TOWN: Port Deposit | STATE: Md 21921

5. LOCATION OF LEGAL DESCRIPTION

COURTHOUSE, REGISTRY OF DEEDS, ETC: Clerk of the Circuit Court

STREET AND NUMBER: Cecil County Courthouse

CITY OR TOWN: Port Deposit | STATE: Md 21921

Title Reference of Current Deed (Book & Pg. #): RRC: 1/529

6. REPRESENTATION IN EXISTING SURVEYS

TITLE OF SURVEY:

DATE OF SURVEY: ☐ Federal ☐ State ☐ County ☐ Local

DEPOSITORY FOR SURVEY RECORDS:

STREET AND NUMBER:

CITY OR TOWN: | STATE:

CE-278

7. DESCRIPTION

CONDITION	(Check One) ☐ Excellent ☐ Good ☐ Fair ☐ Deteriorated ☐ Ruins ☐ Unexposed	
	(Check One) ☐ Altered ☐ Unaltered	(Check One) ☐ Moved ☐ Original Site

DESCRIBE THE PRESENT AND ORIGINAL *(if known)* PHYSICAL APPEARANCE

This Victorian house is of stone masonry for the first two floors with a frame third floor covered with shingles or clapboard painted white. L shaped, it has an oblong frame addition at the west. The opening of the L facing east and south as sketched below. One chimney rises inside the north wall. The slate roof is hipped.

Masonry is carefully shaped granite with corners shaped. The brick chimney is fluted and capped with stone. Windows have solid glass in the sashes. The eaves have narrow brackets. The peak is topped by a weather vane and lightning rods.

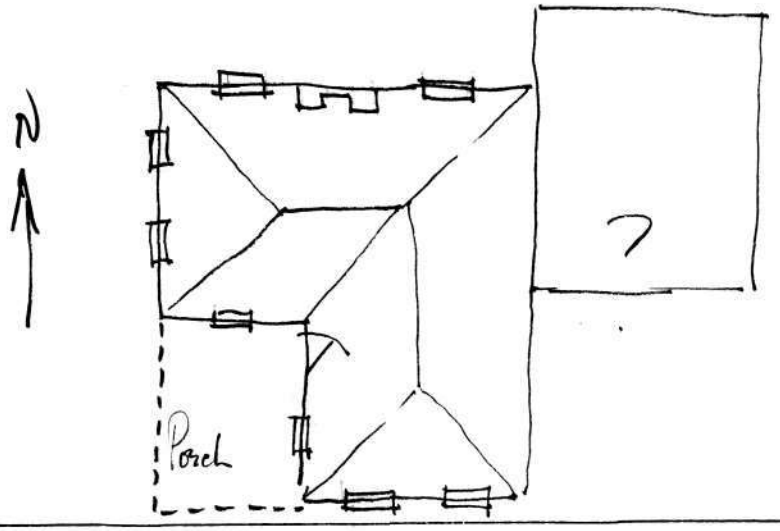

SEE INSTRUCTIONS

CE-278

8. SIGNIFICANCE

PERIOD *(Check One or More as Appropriate)*

- ☐ Pre-Columbian
- ☐ 15th Century
- ☐ 16th Century
- ☐ 17th Century
- ☐ 18th Century
- ☑ 19th Century
- ☐ 20th Century

SPECIFIC DATE(S) *(If Applicable and Known)*

AREAS OF SIGNIFICANCE *(Check One or More as Appropriate)*

- Aboriginal
  - ☐ Prehistoric
  - ☐ Historic
- ☐ Agriculture
- ☑ Architecture
- ☐ Art
- ☐ Commerce
- ☐ Communications
- ☐ Conservation
- ☐ Education
- ☐ Engineering
- ☐ Industry
- ☐ Invention
- ☐ Landscape Architecture
- ☐ Literature
- ☐ Military
- ☐ Music
- ☐ Political
- ☐ Religion/Philosophy
- ☐ Science
- ☐ Sculpture
- ☐ Social/Humanitarian
- ☐ Theater
- ☐ Transportation
- ☐ Urban Planning
- ☐ Other *(Specify)*

STATEMENT OF SIGNIFICANCE

This house is evidence of the wealth of this area in the 1870 & 1880's.

SEE INSTRUCTIONS

CE-278

9. MAJOR BIBLIOGRAPHICAL REFERENCES

No building shown at this site on map in Lake Griffing & Stevenson's Illustrated Atlas of Anil Co., 1877.

10. GEOGRAPHICAL DATA

LATITUDE AND LONGITUDE COORDINATES DEFINING A RECTANGLE LOCATING THE PROPERTY									OR	LATITUDE AND LONGITUDE COORDINATES DEFINING THE CENTER POINT OF A PROPERTY OF LESS THAN TEN ACRES					
CORNER	LATITUDE			LONGITUDE						LATITUDE			LONGITUDE		
	Degrees	Minutes	Seconds	Degrees	Minutes	Seconds				Degrees	Minutes	Seconds	Degrees	Minutes	Seconds
NW	°	'	"	°	'	"				°	'	"	°	'	"
NE	°	'	"	°	'	"									
SE	°	'	"	°	'	"									
SW	°	'	"	°	'	"									

APPROXIMATE ACREAGE OF NOMINATED PROPERTY:

Acreage Justification:

LIST ALL STATES AND COUNTIES FOR PROPERTIES OVERLAPPING STATE OR COUNTY BOUNDARIES

STATE:		COUNTY	
STATE:		COUNTY:	
STATE:		COUNTY:	
STATE:		COUNTY:	

SEE INSTRUCTIONS

11. FORM PREPARED BY

NAME AND TITLE: JEAN S. EWING

ORGANIZATION: MARYLAND HISTORICAL TRUST

DATE:

STREET AND NUMBER: 2525 RIVA ROAD

CITY OR TOWN: ANNAPOLIS

STATE: MARYLAND

12. State Liaison Officer Review: (Office Use Only)

Significance of this property is:

National ☐ State ☐ Local ☐

Signature

CE-278

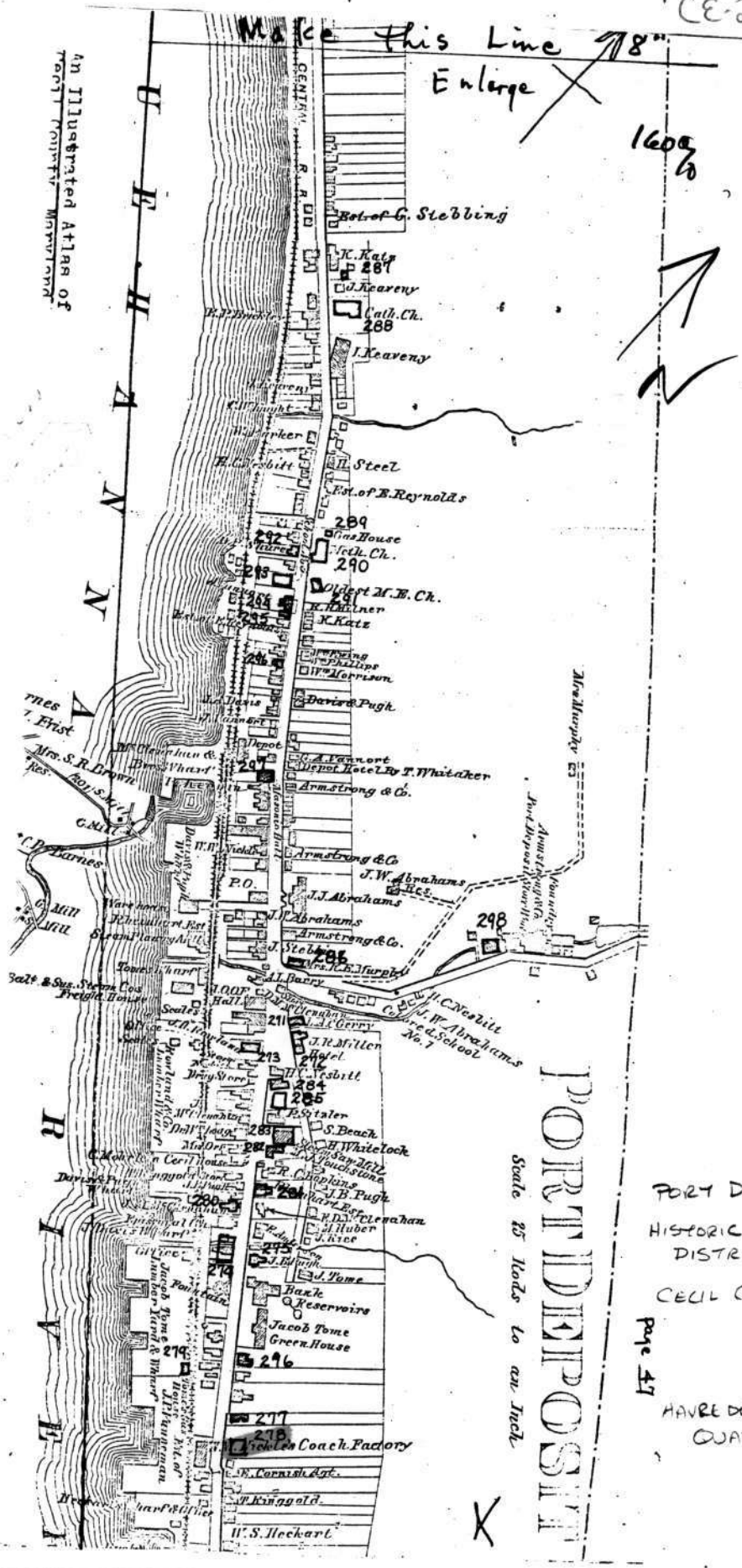

PORT DEPOSIT
HISTORIC DISTRICT
CECIL Co.
Page 47
HAVRE DE GRACE QUAD

CE-278
Fisher House (McClenahan House)
90 S. Main St.
Port Deposit
Havre de Grace Quad.
Cecil County

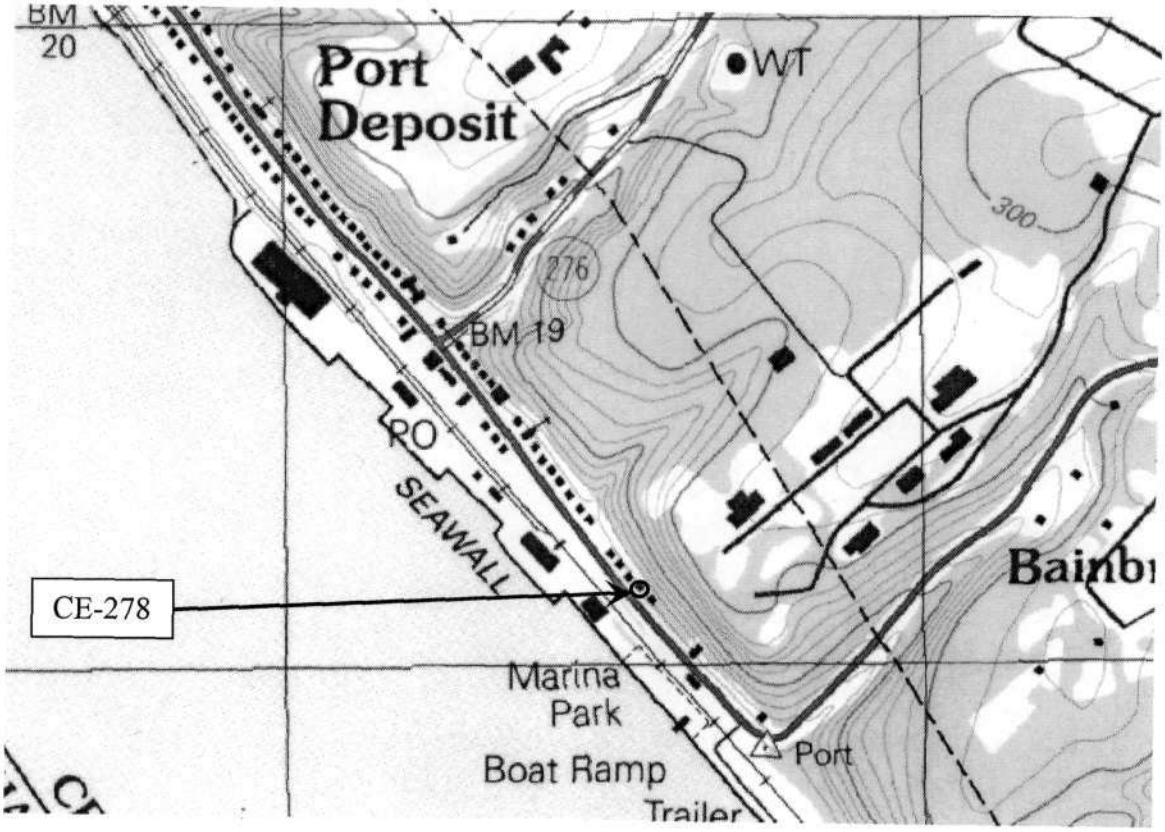

CE-278
McClenahan Mansion
90 S. Main St., Port Deposit
West Elevation
G. Henry 4/85 - Negatives at MHT



CE278

JSS 6/73

Fisher House Port Deposit

Photograph by
George Hipkins
23 South Main Street
Port Deposit, Md. 21904

AUG. 25 1977

CE-278 McClennahan House Port Deposit 40 S. Main