0802948604
CE 294

MARYLAND HISTORICAL TRUST WORKSHEET

NOMINATION FORM
for the
NATIONAL REGISTER OF HISTORIC PLACES, NATIONAL PARKS SERVICE

SEE INSTRUCTIONS

1. NAME

COMMON: Hawley House

AND/OR HISTORIC:

2. LOCATION

STREET AND NUMBER: 93 N. Main Street, west side

CITY OR TOWN: Port Deposit

STATE: Maryland | COUNTY: Cecil

3. CLASSIFICATION

CATEGORY (Check One)	OWNERSHIP		STATUS	ACCESSIBLE TO THE PUBLIC
☐ District ☑ Building ☐ Site ☐ Structure ☐ Object	☐ Public ☑ Private ☐ Both	Public Acquisition: ☐ In Process ☐ Being Considered	☐ Occupied ☒ Unoccupied ☑ Preservation work in progress	Yes: ☐ Restricted ☐ Unrestricted ☐ No

PRESENT USE (Check One or More as Appropriate)

☐ Agricultural	☐ Government	☐ Park	☐ Transportation	☐ Comments
☐ Commercial	☐ Industrial	☐ Private Residence	☐ Other (Specify)	
☐ Educational	☐ Military	☐ Religious		
☐ Entertainment	☐ Museum	☐ Scientific		

4. OWNER OF PROPERTY

OWNER'S NAME: Donald R & Odessa M. Hawley

STREET AND NUMBER: —

CITY OR TOWN: Perryville | STATE: Md 21903

5. LOCATION OF LEGAL DESCRIPTION

COURTHOUSE, REGISTRY OF DEEDS, ETC: Clerk of the Circuit Court

STREET AND NUMBER: Cecil County Court House

CITY OR TOWN: Elkton | STATE: Md

Title Reference of Current Deed (Book & Pg. #):

PD map 2/3 p 208

6. REPRESENTATION IN EXISTING SURVEYS

TITLE OF SURVEY:

DATE OF SURVEY: ☐ Federal ☐ State ☐ County ☐ Local

DEPOSITORY FOR SURVEY RECORDS:

STREET AND NUMBER:

CITY OR TOWN: | STATE:

CE-294

7. DESCRIPTION

CONDITION	(Check One) ☑ Excellent ☐ Good ☐ Fair ☐ Deteriorated ☐ Ruins ☐ Unexposed	
	(Check One) ☑ Altered ☐ Unaltered	(Check One) ☐ Moved ☑ Original Site

DESCRIBE THE PRESENT AND ORIGINAL (*if known*) PHYSICAL APPEARANCE

This frame town house on stone foundations has the narrow end to the street, 2 bays by 1 (on the north, no windows on the south wall). 2½ stories high, the attic is lighted by a crescent window as sketched below. Facing east, the gable roof ridgeline runs north south. L shaped, the back wing runs west along the north wall, and has a chimney on the north wall.

Windows have 6 lights over 6, 8 over 8 at the west end of the living room, while one composite window, 2/2, 6/6 and 2/2 faces the street, east. There is a two-story porch at the rear, a 2 columned porch sheltering the front doorway.



SEE INSTRUCTIONS

CE-294

8. SIGNIFICANCE

PERIOD *(Check One or More as Appropriate)*

- ☐ Pre-Columbian
- ☐ 15th Century
- ☐ 16th Century
- ☐ 17th Century
- ☐ 18th Century
- ☑ 19th Century
- ☐ 20th Century

SPECIFIC DATE(S) *(If Applicable and Known)*

AREAS OF SIGNIFICANCE *(Check One or More as Appropriate)*

- ☐ Aboriginal
- ☐ Prehistoric
- ☐ Historic
- ☐ Agriculture
- ☐ Architecture
- ☐ Art
- ☐ Commerce
- ☐ Communications
- ☐ Conservation
- ☐ Education
- ☐ Engineering
- ☐ Industry
- ☐ Invention
- ☐ Landscape Architecture
- ☐ Literature
- ☐ Military
- ☐ Music
- ☐ Political
- ☐ Religion/Philosophy
- ☐ Science
- ☐ Sculpture
- ☐ Social/Humanitarian
- ☐ Theater
- ☐ Transportation
- ☐ Urban Planning
- ☐ Other *(Specify)* _____

STATEMENT OF SIGNIFICANCE

Though this house sits fairly low to the ground it is being carefully ~~rebuilt~~ rebuilt after last summer's flood damage.

SEE INSTRUCTIONS

CE-294

9. MAJOR BIBLIOGRAPHICAL REFERENCES

10. GEOGRAPHICAL DATA

LATITUDE AND LONGITUDE COORDINATES DEFINING A RECTANGLE LOCATING THE PROPERTY							OR	LATITUDE AND LONGITUDE COORDINATES DEFINING THE CENTER POINT OF A PROPERTY OF LESS THAN TEN ACRES					
CORNER	LATITUDE			LONGITUDE				LATITUDE			LONGITUDE		
	Degrees	Minutes	Seconds	Degrees	Minutes	Seconds		Degrees	Minutes	Seconds	Degrees	Minutes	Seconds
NW	°	'	"	°	'	"		°	'	"	°	'	"
NE	°	'	"	°	'	"							
SE	°	'	"	°	'	"							
SW	°	'	"	°	'	"							

APPROXIMATE ACREAGE OF NOMINATED PROPERTY:

Acreage Justification:

LIST ALL STATES AND COUNTIES FOR PROPERTIES OVERLAPPING STATE OR COUNTY BOUNDARIES

STATE:		COUNTY	
STATE:		COUNTY:	
STATE:		COUNTY:	
STATE:		COUNTY:	

11. FORM PREPARED BY

NAME AND TITLE: JEAN S. EWING

ORGANIZATION: MARYLAND HISTORICAL TRUST

DATE:

STREET AND NUMBER: 2525 RIVA ROAD

CITY OR TOWN: ANNAPOLIS

STATE: MARYLAND

12. State Liaison Officer Review: (Office Use Only)

Significance of this property is:

National ☐ State ☐ Local ☐

Signature

SEE INSTRUCTIONS

CE-294

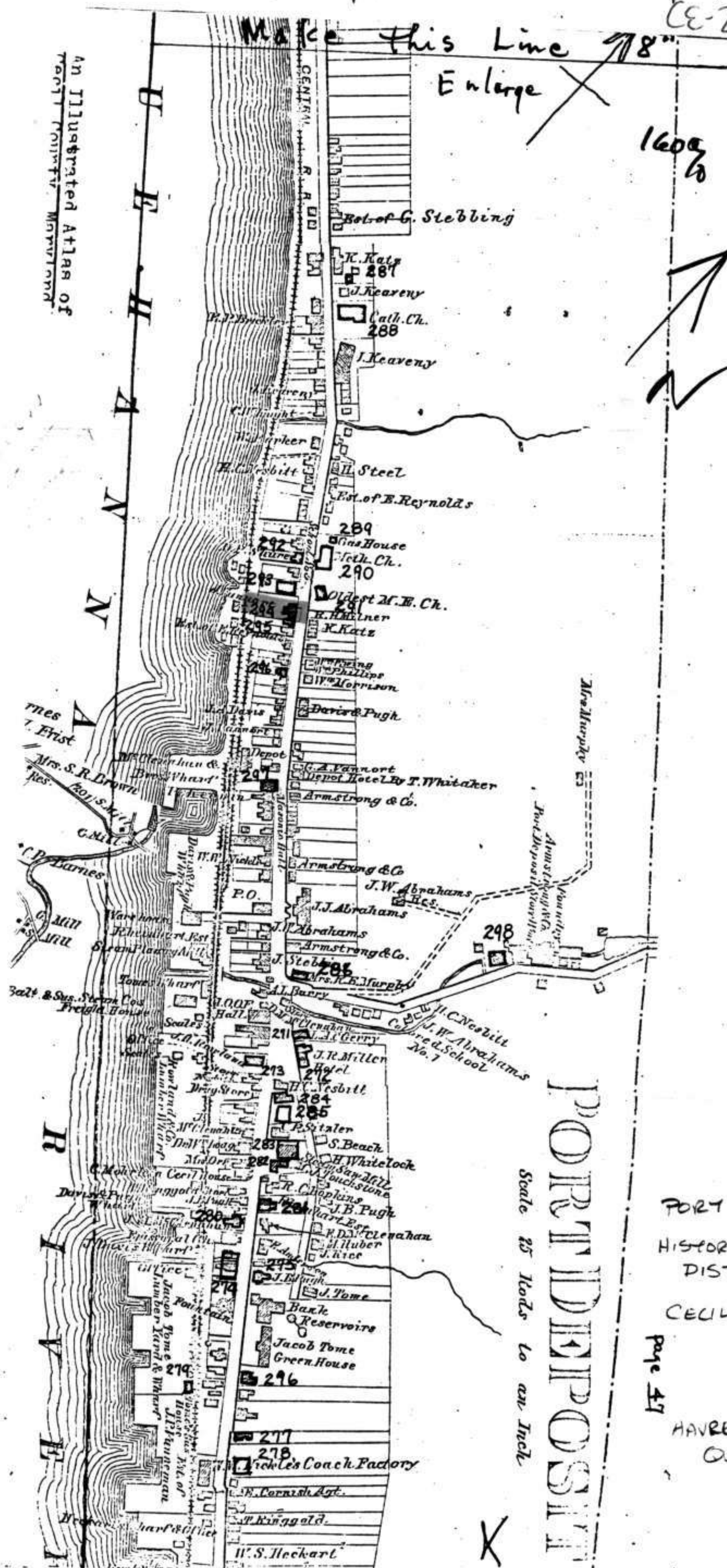

PORT DEPOSIT
HISTORIC DISTRICT
CECIL Co.

HAVRE DE GRACE QUAD

CE-294
Hawley House (Vannert House)
93 N. Main St.
Port Deposit
Havre de Grace Quad.
Cecil County

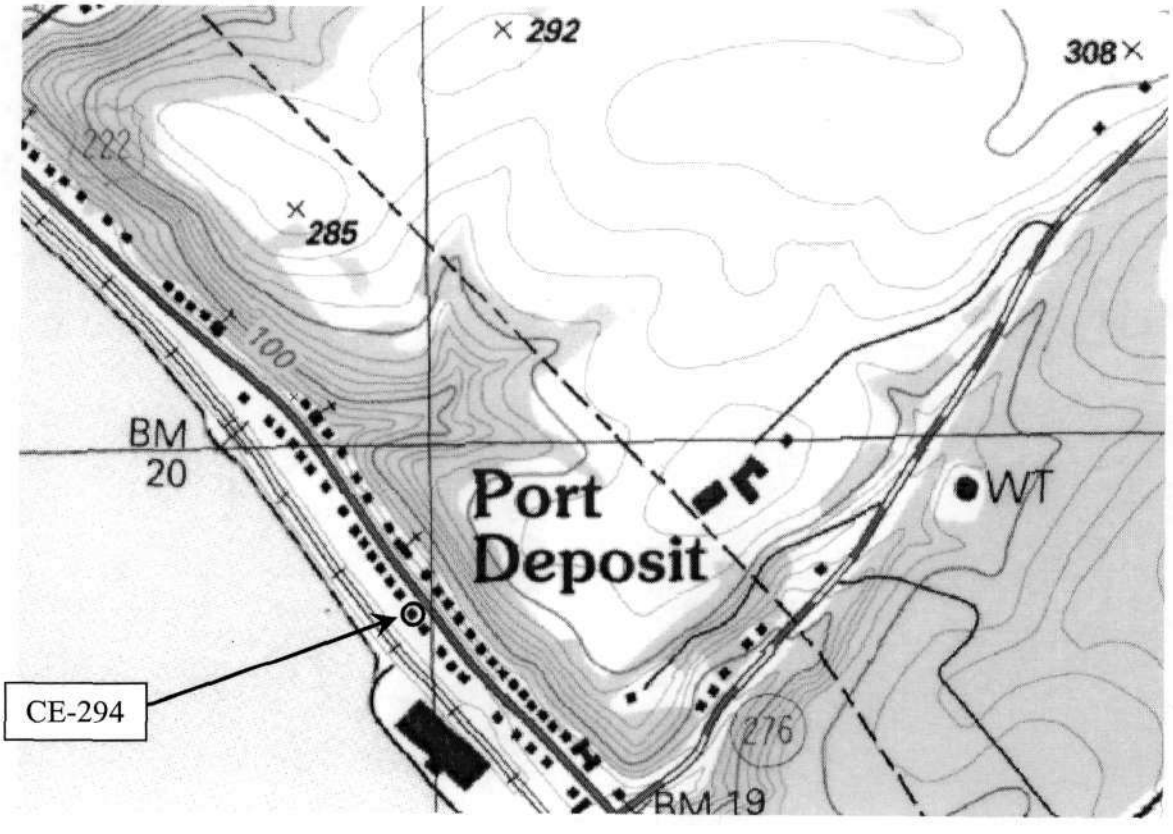

CE-294
Vannart House
93 North Main Street
Est Elevation
Port Deposit
Geoff Henry 3/86
Negatives at MHT